

1282

42

R.P.O. Vol 16 Fol 155

C.T. Vol 1603 Fol 73

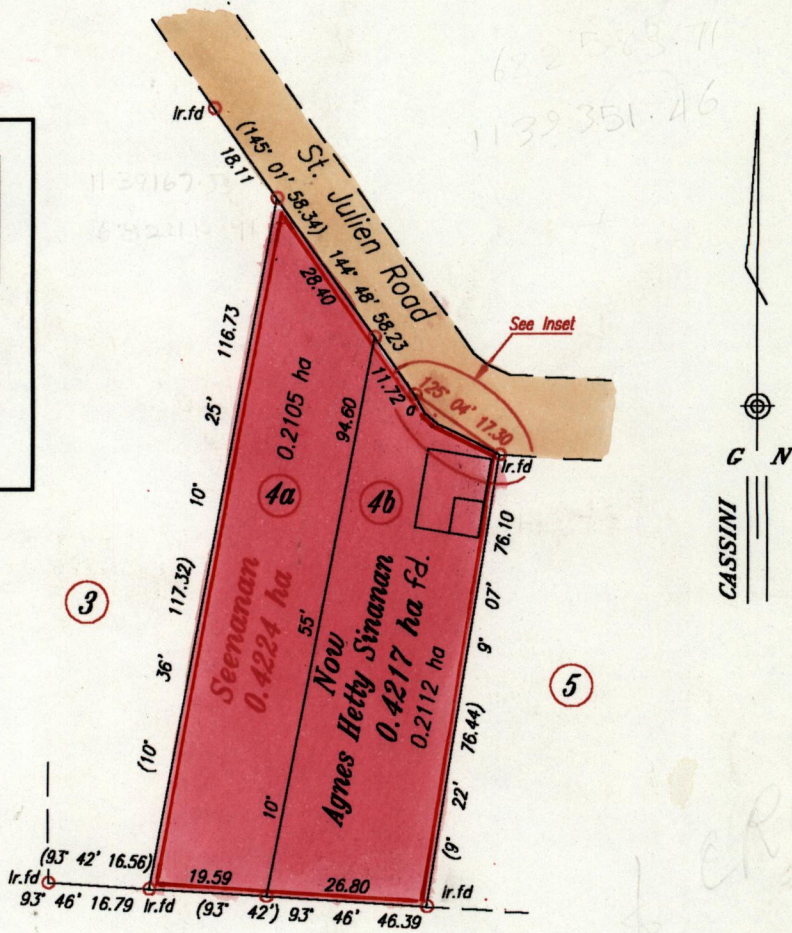
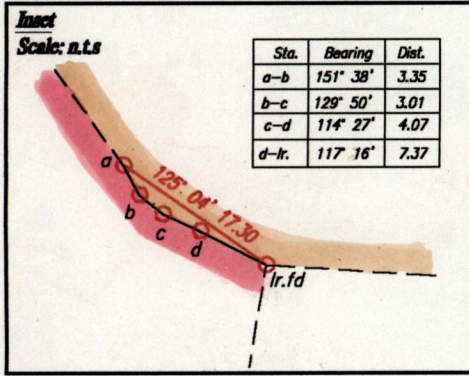
Ward of Savana Grande

County of Victoria

Cadastral Sheet (G.5.A), 54B
3/d

Vol 4466 fol 483

Process ID# 66012



Victoria Plantations

See Plan R.C.8
BK 963 : 91

Approved *[Signature]*
Director of Surveys
2003-07-18

SCALE 1 : 1250

○ Denotes Iron put except otherwise stated.

Note: To obtain compass bearing subtract 3 minutes.

Distances are in metres

Plan of 2 parcels of land coloured pink in the Ward of Savana Grande

Containing zero point four two one seven hectare

Surveyed by me, with due authority, in November, 2000

In accordance with regulation 25 (1) of the Land Surveyors' Regulations 1998,


I certify that this plan is correct

Checked by M.M. 7/11/02

Entered 548 FD 8/03


[Signature] 09-07-13

[Signature]
Trinidad & Tobago Land Surveyor 14/09/2002



Lot 4A Vol. 4469 fol. 457 olive Nathaniel
Olive Nathaniel
formerly Olive Sinanan

Lot 4B Vol. 4469 fol. 467 Samuel Sinanan
Samuel Sinanan



1-NOV 2002
Lands and
Surveys
Division

1271/236