

Process ~~124~~ 65982
 R.P.O. Vol. 96 Fol. 69
 C.T. Vol. 1729 Fol. 429
 Vol. 4390 Fol. 187

1282

33

Ward of Toco

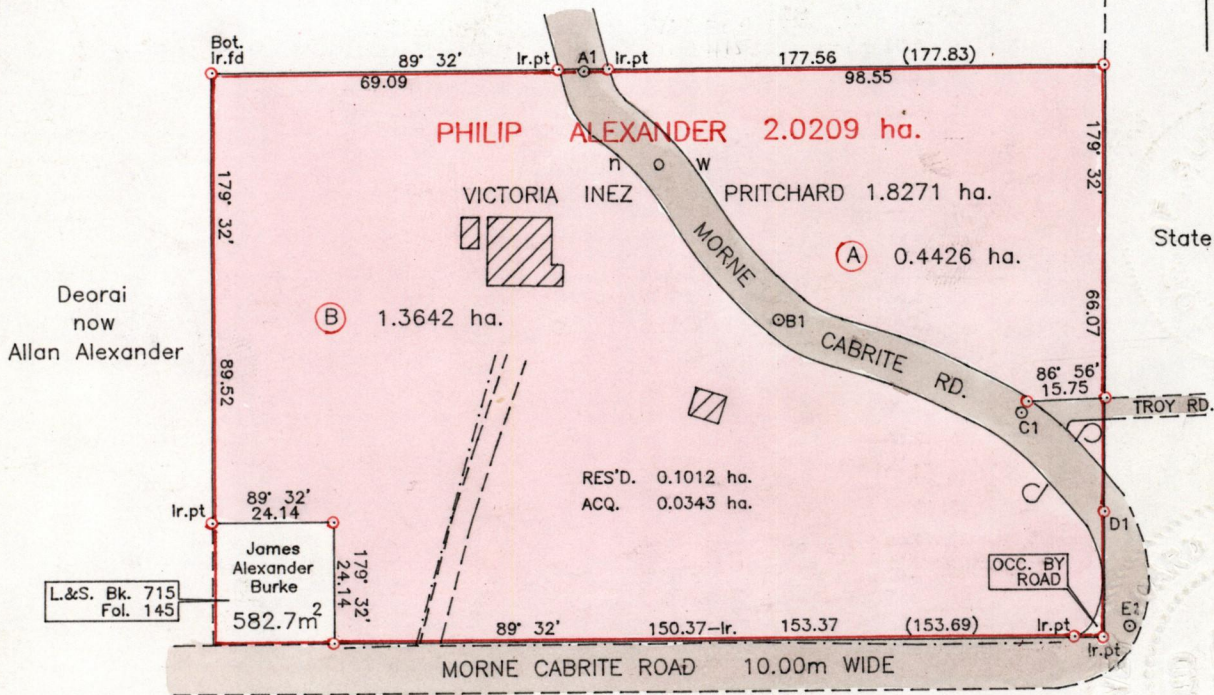
County of St. David

Cadastral Sheet C.5.M $\frac{7A}{3/c}$

- Ref: (i) L & S. Plan B.C. 5
 (ii) L & S. Bk. 121 fol. 116
 (iii) L & S. Bk. 718 fol. 152
 (iv) S.O. No. 300/13

Leon Bissoon
 now
 Allan Alexander

G N
 cassini



Approved
 Director of Surveys
 2007-02-02

See overleaf for Road Notes.

A1-N.1195415
 E.725304

SCALE 1/1500

Distances are in metres



o Denotes Ir.f.d except otherwise indicated.
 Note: To obtain compass bearings add 28 minutes.

PLAN of 2 Parcels of land coloured pink in the Ward of Toco
 Containing 'A' with zero point four four two six hectares &
 'B' with one point three six four two hectares.
 Surveyed by me with due authority in September 1999 for Victoria Pritchard
 In accordance with Rule 25(1) of the Land Surveyors' Regulations 1998,
 I certify that this plan is correct.

Checked by *an 01.01.03*

Louis Michael Boucaud

Entered *JA @ 8/03*

Trinidad & Tobago Land Surveyor *18th January 20.00*


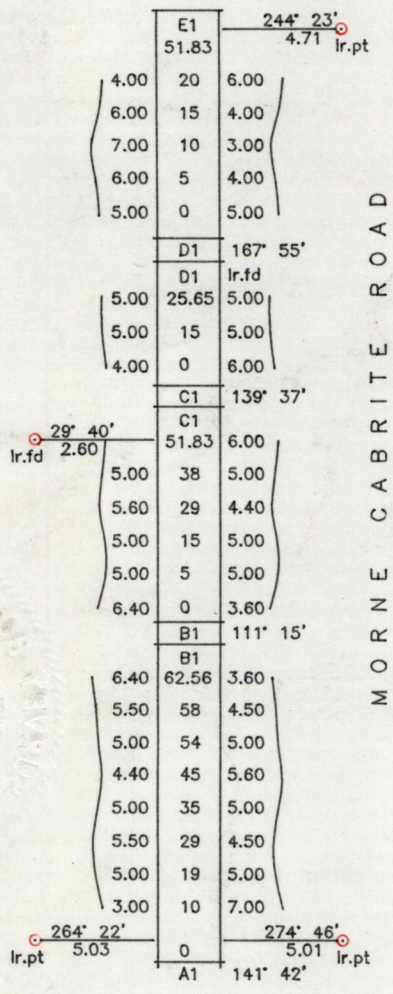
ENTERED *the right*

VP/RT

Original BK 718 fol. 152

Lot A Vol. 4319 fol. 119 Victoria Inez Pritchard

Lot B



18 JUL 2000
Lands and
Surveys
Division

1249 V.H. 2/284