

Process ~~SDA~~ 65869

R.P.O. Vol. 207 Fol. 647

C.T. Vol. 1373 Fol. 335

Vol. 4424 fol. 395

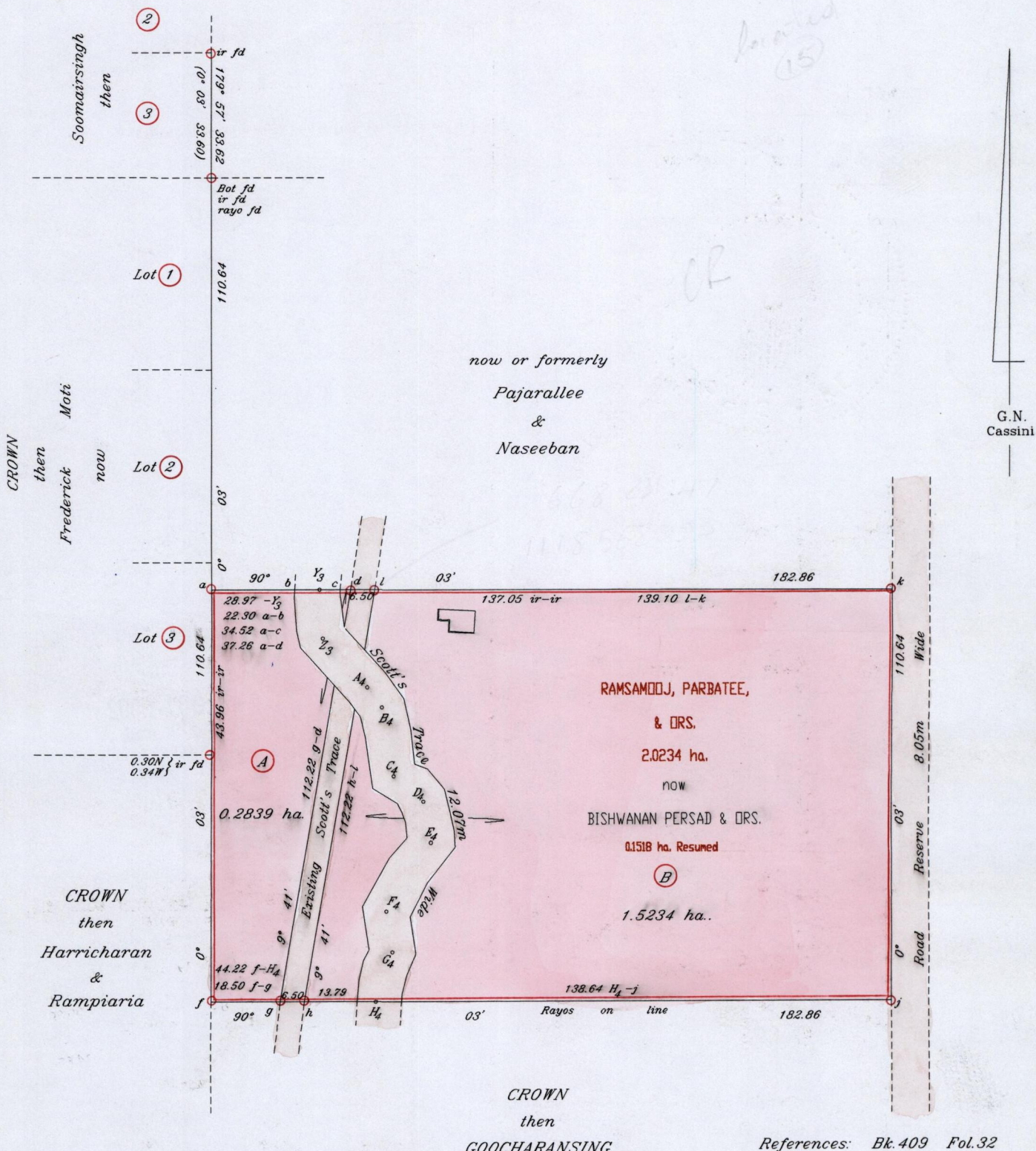
1282


Ward of Siparia

County of St. Patrick

Cadastral Sheet G.18.1 73B
4/b

3



Approved 
 Director of Surveys
 25.12.10.03

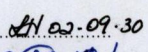

SCALE 1: 1500

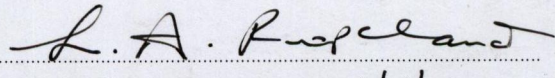
Subdiv of Bk. 1654: 162


- References: Bk. 409 Fol. 32
 Bk. 973 Fol. 169
 Bk. 1017 Fol. 115
 Plan L.C.36

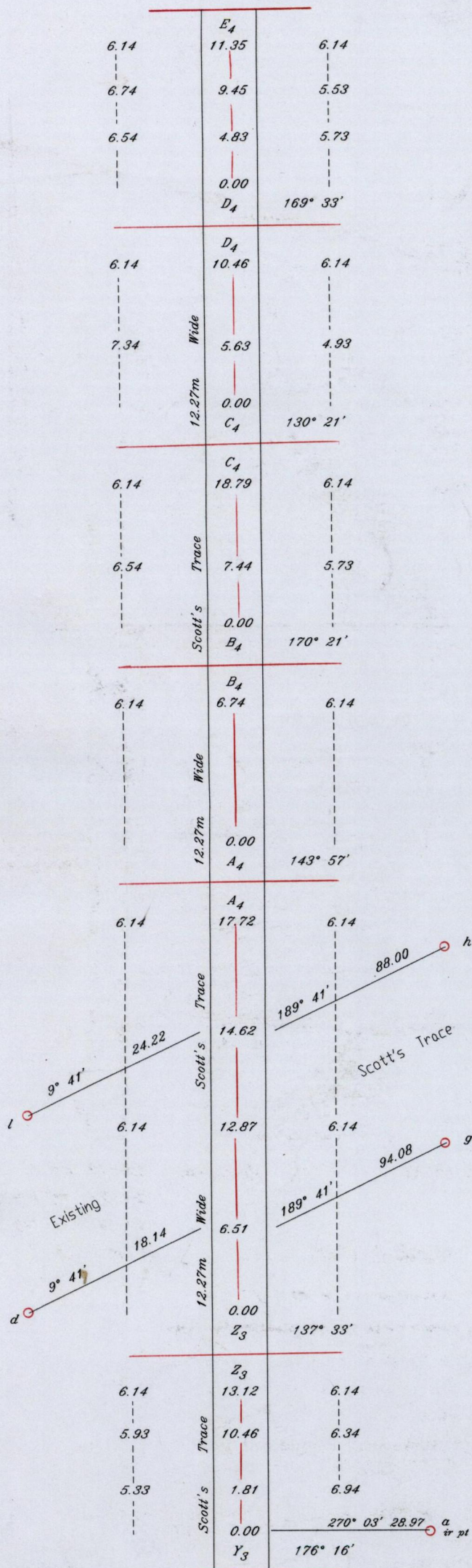
Bearings are Cassini Grid based on Solar Observations ○ Denotes iron put except otherwise stated

PLAN of 2 parcels of land coloured pink in the Ward of Siparia
 Containing together one point eight zero seven three hectares
 Surveyed by me, with due authority, in August 1997
 In accordance with Regulation 25(1) of the Land Surveyors' Regulation 1998.
 I certify that this plan is correct.

Checked by  09/03/09-30
 Entered 738/02 8/03
 22-05-12

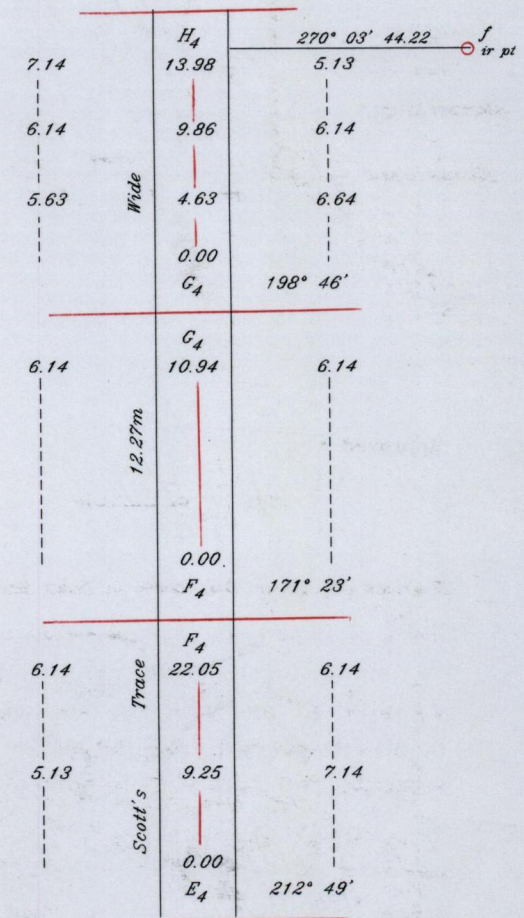

 Land Surveyor, Trinidad & Tobago 19/4/2002





Lot A - Vol. 4426 fol. 159 - Rickey &
 Carolyn Cheon
 Lot B - Vol. 4432 fol 99 - Bishwanan &
 Navita Persad

- 3 OCT 2002
 Lands and
 Surveys
 Division



1271/108