

1282

Ward of Toco
County of St. David
Cadastral Sheet C.5.M.& C.9.D.

6F
2/b

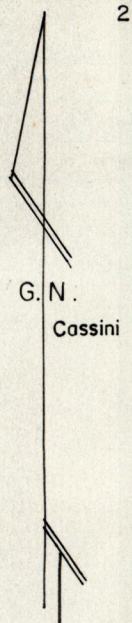
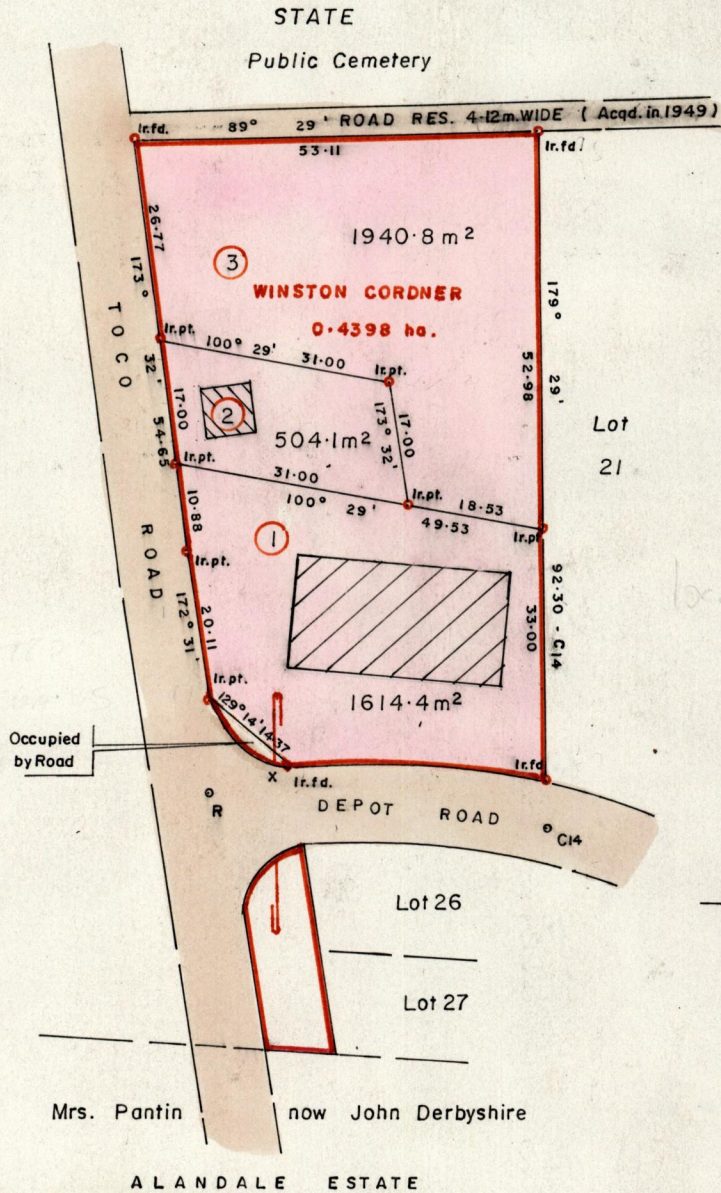
Process ID# 65968

R. P. O. Vol. Fol.

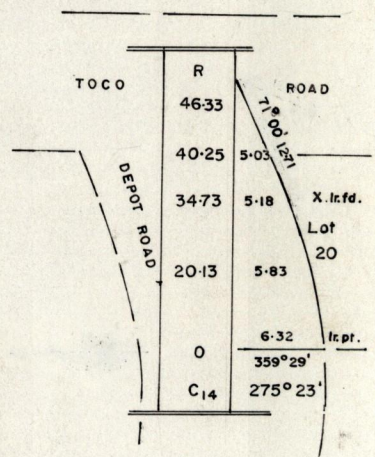
C.T. Vol. 3945 Fol. 185

Vol. 4174 Fol. 445

Gen. Plan filed in Vol. 1376 Fol. 195



located 10



E. 724848
N. 1194548

Approved

[Signature]
Director of Surveys
29 28.11.06

cf: L&S. Plan EJ 39
L&S. Bk.957 Fol.789

SCALE : 1 / 1000

Note: To obtain compass bearings add/subtract 31 minutes Distances are in metres

PLAN of 3 Parcels of land coloured pink in the Ward of Toco

Containing together four thousand and fifty nine point three square metres

Surveyed by me, with due authority, in April 1996.

I certify that I have complied with rule 76 under Section 14 (2) (d) of the Land Surveyors' Ordinance 1952, and that this plan is correct.

Checked by *[Signature]* 29.10.29

Entered 6F 7103

[Signature]
Land Surveyor, Trinidad 25/9/1996

Original Bk. 1238 fol. 131

Lot 1 Vol. 4174 fol. 451 Roman Catholic Archbishop of P.O.S.

Lot 2 Vol. 4174 fol. 453 " " " "

Lot 3 Vol. 4174 fol. 455. " " " "

85



1196 Vol 2/314