

1282

R.P.O. Vol. 10 Fol. 411

C.T. Vol. 2207 Fol. 55

Vol. 4113 fol. 107

Process ID# 66131

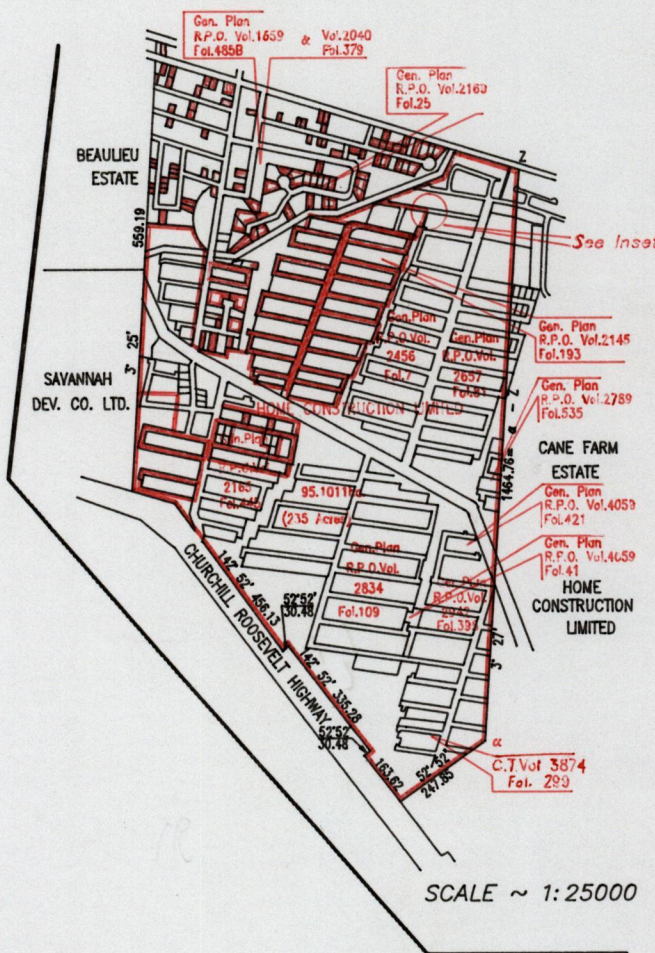
Ward of Tacarigua

County of St. George

Cadastral Sheet  $\frac{24A}{2/d}$  (B.18.P)

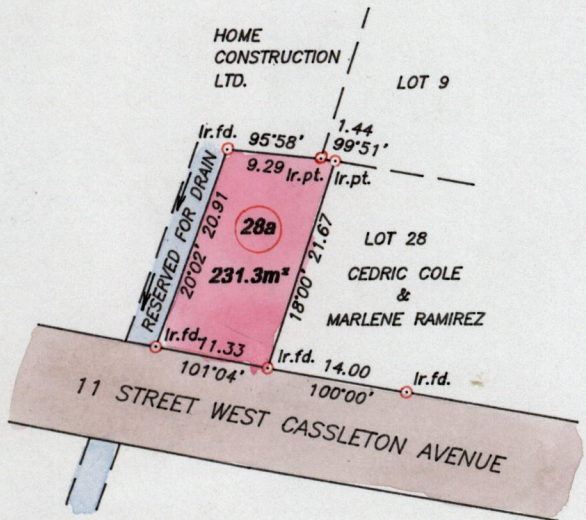
See Plan JA292 & FA182

Dinsley Estate



G N  
cassini

SCALE ~ 1:25000



Approved

*[Signature]*  
 Directors of Surveys  
 29-4-99

E. 699735  
 N. 1176635

*Handwritten:* Marklene Ramirez  
 Marklene Ramirez  
 SCALE 1:750  
 Org. Bk 712:101  
 Distances are in metres

o Denotes lr.pt. except otherwise indicated

Bearings are Cassini Grid based on Solar Observations

PLAN of a Parcel of land coloured pink in the Ward of Tacarigua

Containing two hundred and thirty one point three square metres


Surveyed by me with due authority in January 1999 for Home Construction Ltd

In accordance with rule 25 (1) of the Land Surveyors' Regulations 1998.

I certify that this plan is correct

*[Signature]*  
 Checked by 13/4/99

*Handwritten:* Durb. Will -



Entered 20 APR 18/03  
 ENTERED *[Signature]*

Trinidad & Tobago ..... 10/2 19.99  
 Land Surveyor