

Cadastral Sheet D.5.I. 34C
27a.

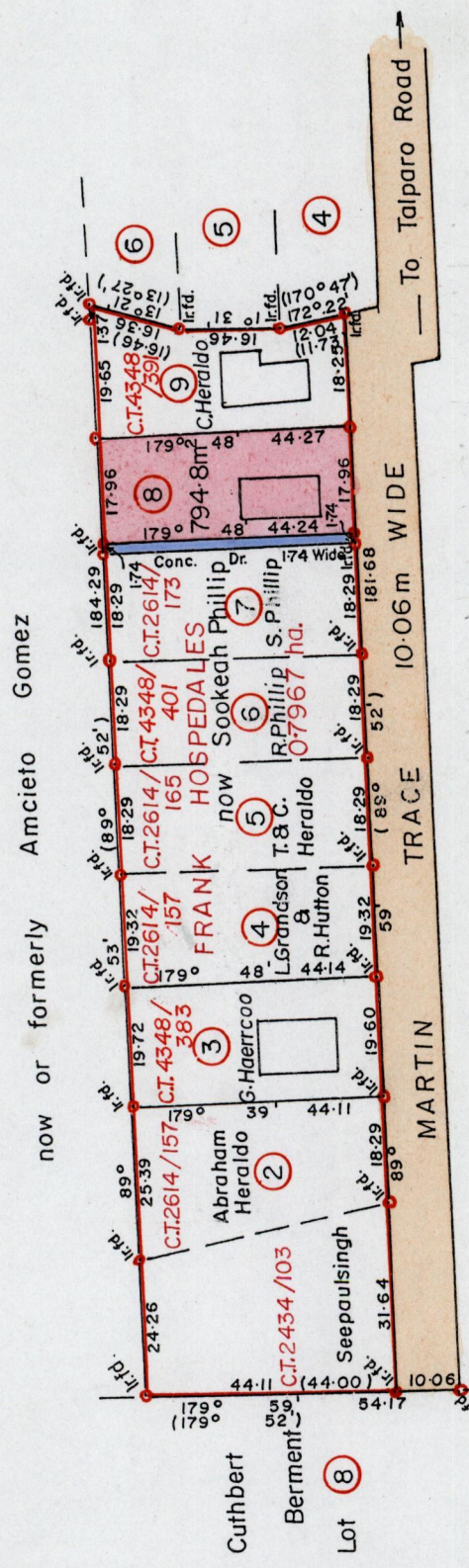
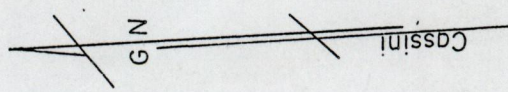

Ward of San Rafael
County of St. George

R.P.O. Vol. 28 Fol. 575

C.T. Vol. 1662 Fol. 379

Vol 4503 fol. 459

Process ID 66160



E. 68° 15'
N. 116° 57'

Vide Plan R.G.13

Approved *[Signature]*
Director of Surveys
1502-09-30

David Esinty Phillip

• Denotes iron put except otherwise stated.
SCALE 1/1250

Distances are in Metres.

Bearings are based on Solar Observations.

Plan of a Parcel of land coloured pink in the Ward of San Rafael. Containing seven hundred and ninety four point eight square metres.

Surveyed by me, with due authority, in July 2000 for Boland Phillip and Sookeah Phillip.

I certify that this plan is correct in accordance with Reg. 25(1) of The Land Surveyors' Regulations 1998.

Checked by *Melay 29 Aug 02*

Entered *34c gn 1/03*

Entered: *anis*

Lawrence Clarke
Trinidad and Tobago Land Surveyor 15th February 2001

1282 1282

210