
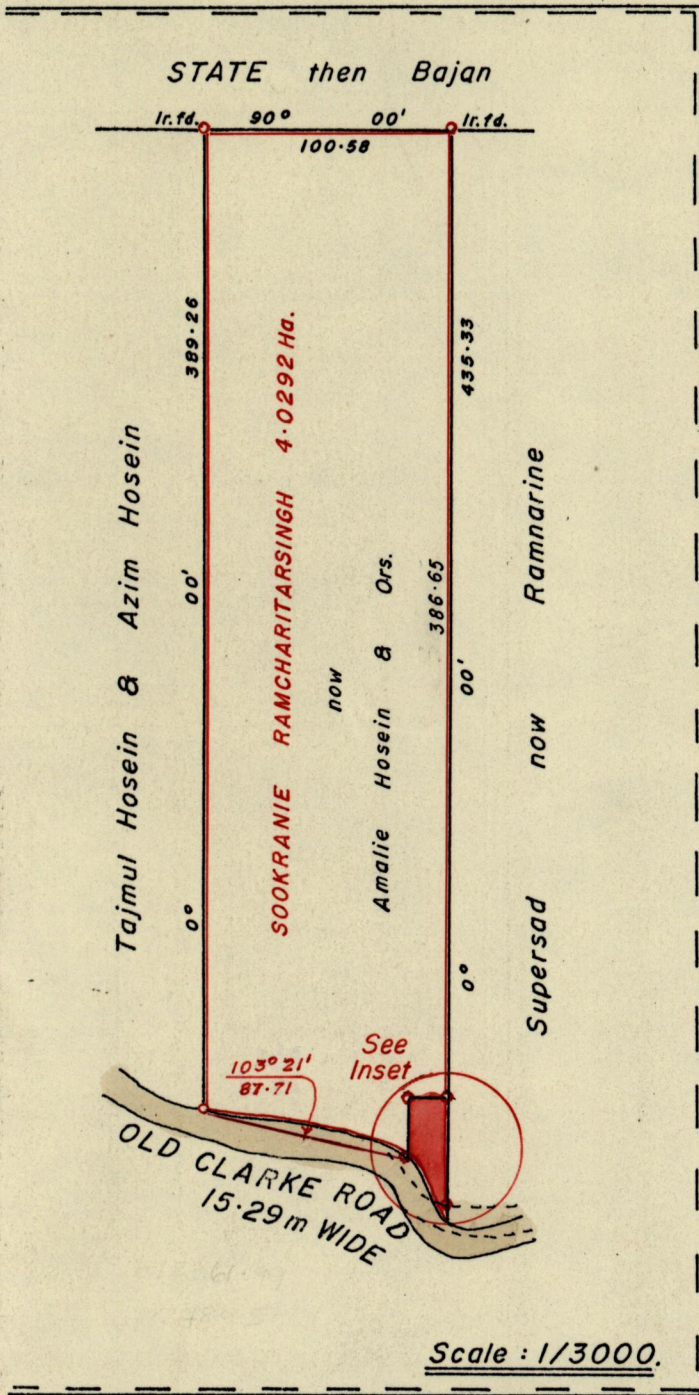
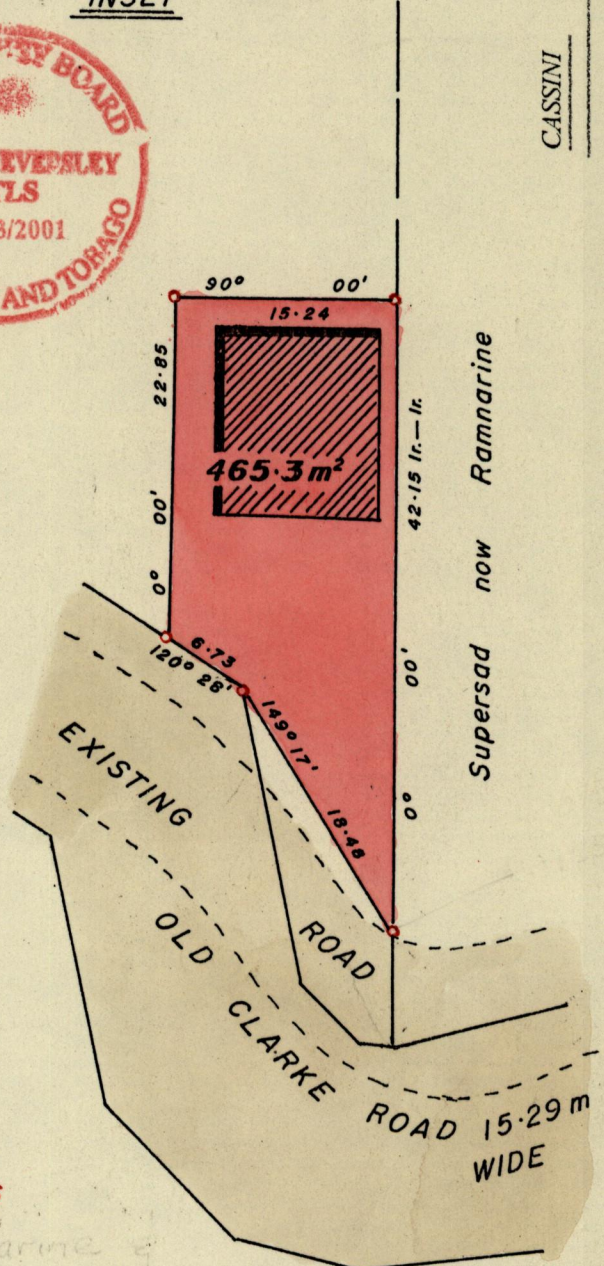


Process ID# 66109



INSET



CASSINI
 G N

Bk. 431:116

Scale: 1/500.

Approved

[Signature]
 Director of Surveys 2003.5.8

Denotes Iron put unless otherwise stated
 Bearings are Cassini Grid based on Solar Obs.
 SCALE 1:500 & 1:3000.

Note: To Obtain compass bearings add/subtract

minutes Distances are in METRES

PLAN of a Parcel of land coloured PINK in the Ward of Siparia.
 Containing four hundred and sixty five point three square metres.
 Surveyed by me, with due authority, in August 2001.
 In accordance with Reg. 25 (1) of the Land Surveyors' Regulations 1998,
 I certify that this plan is correct.

Checked by M.M. 11/11/02

Entered 6407A 11/03 Trinidad and Tobago Land Surveyor 25th August 2001.