

1282

201

1282

Process ID# 66092

R.P.O. Vol. 11

C.T. Vol. 783

Vide Bk. 753 fol. 251
Vol. 4471 fol. 237

Fol. 151

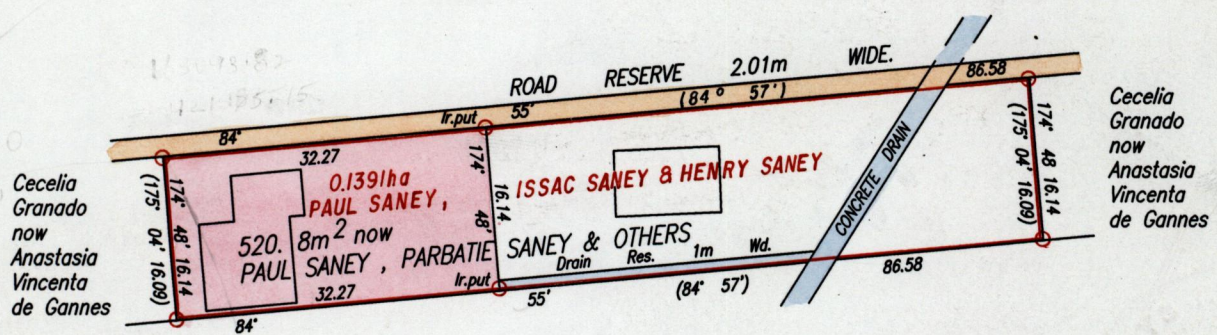

Fol. 65

Ward of Siparia

County of St. Patrick

Cadastral Sheet G.12.N. 73A
2/b


42/2
located
(103)



Jos. Alex Fabien.

663418.2
1177011.0

Jennifer Saneey-Reyes



Approved

[Signature]
Director of Surveys
2002.12.07

SCALE 1:750

Distances are in Metres

Orig. Bk 753 : 251

Bearings are based on Solar Observations

○ Denotes Iron found except otherwise stated.

PLAN of a Parcel of land coloured pink in the Ward of Siparia
Containing five hundred and twenty point eight square metres.

Surveyed by me, with due authority, in February, 2002

In accordance with Reg. 25(1) of the Land Surveyors Regulations' 1998,
I certify that this plan is correct.

Checked by *[Signature]* 25/11/02

[Signature]

Entered on 73A 8/1/04

Trinidad & Tobago Land Surveyor 22nd February 2002
PATH = E:\700 C:\Drawings\P&PSaney.dwg

[Signature]
09-10-13