

1282

20

Process ID# 65937

R.P.O. Vol. 415

C.T. Vol. 1734

Vol. 4234

Fol. 617

Fol. 13

Fol. 287

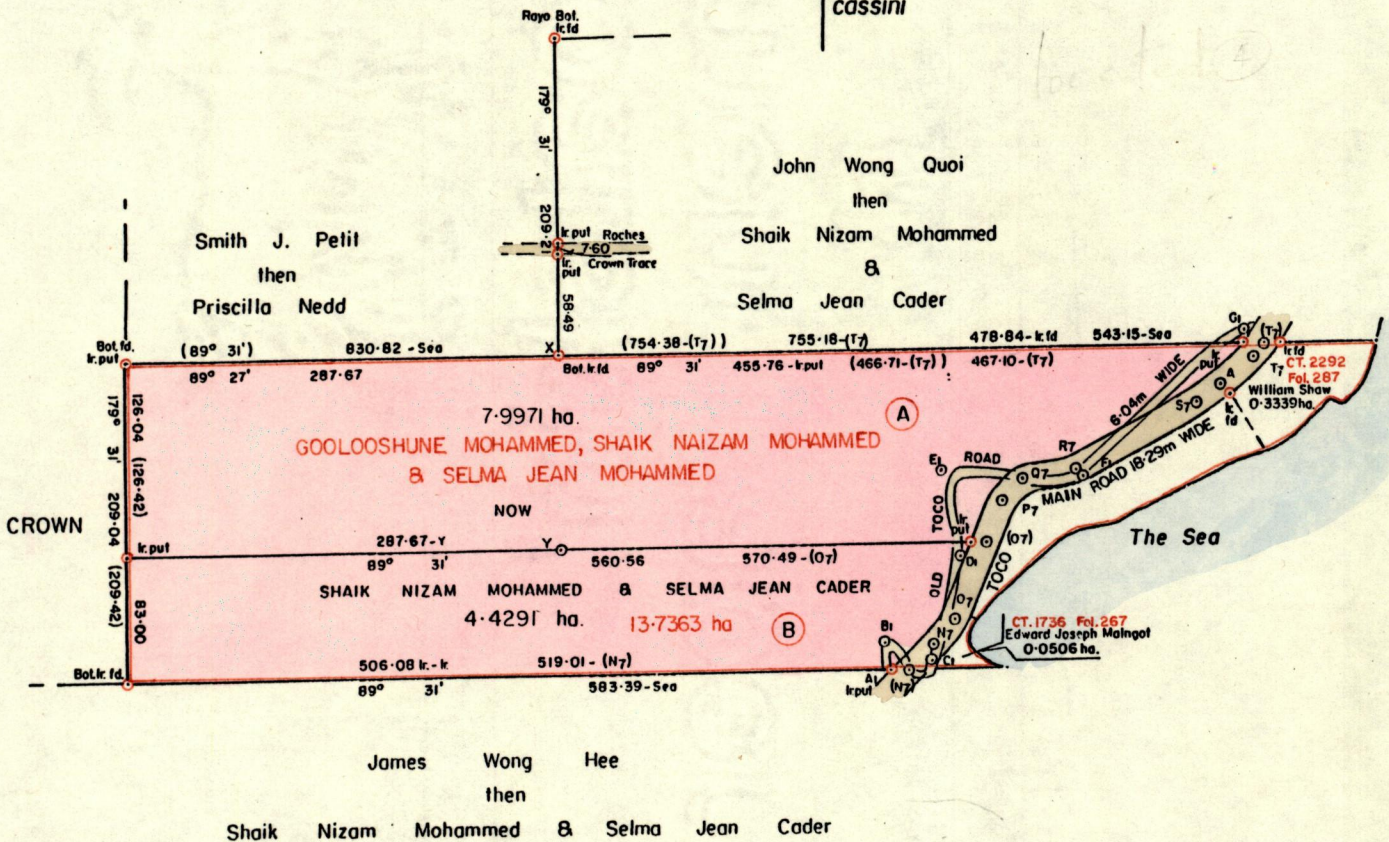
Ward of Toco

County of St. David

Cadastral Sheet C.9.L.

6F  
4/c & 4/d

G N  
cassini



Orig in Bk 147, fol. 272.

Sta.	Bear.	Dist.
(N7) - N7	44° 28'	22-53
N7 - O7	40° 47'	21-36
O7 - (O7)	22° 22'	55-32
(O7) - P7	22° 22'	29-27
P7 - O7	42° 14'	18-85
O7 - R7	79° 55'	36-37
R7 - S7	61° 49'	90-22
S7 - A	51° 39'	20-12
A - T7	51° 39'	27-76
T7 - (T7)	38° 21'	10-49
A - kfd	135° 21'	9-21
X - Y	179° 31'	126-42

of Toco Main Road 18-29m Wide

E. 723823  
N. 1190446

Approved

*[Signature]*  
 Director of Surveys  
 89.07.25

See over leaf for Road notes.  
Plan. 128.2.22

SCALE 1/5000

Note: To obtain compass bearings add/subtract 29 minutes Distances are in metres  
 PLAN of 2 Parcel(s) of land coloured pink in the Ward of Toco  
 Containing

Surveyed by me, with due authority, in February & March 1988.

I certify that I have complied with rule 76 under Section 14 (2) (d) of the Land Surveyors' Ordinance 1952, and that this plan is correct.

Checked by *[Signature]* 24/7/89

*[Signature]*  
 Land Surveyor, Trinidad 28th Nov 1988

Entered 6F 10 7/03

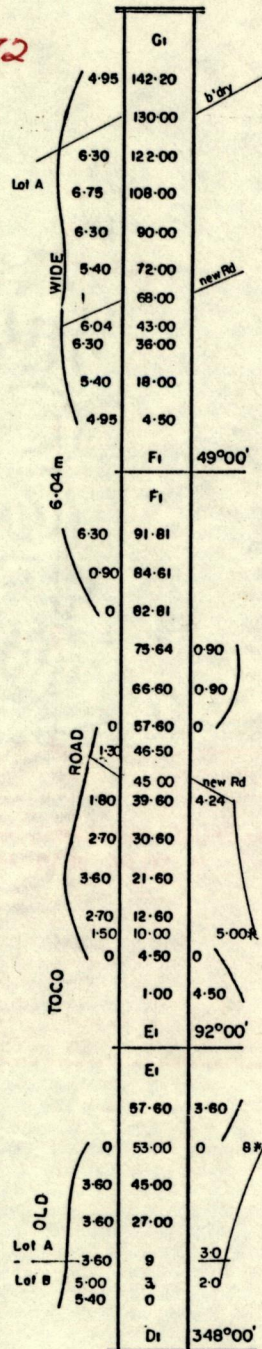
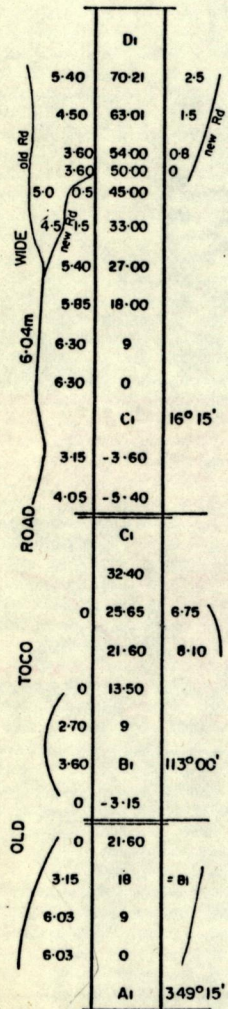
ENTERED: *[Signature]*



BK 1329 :121

Orig. Survey BK 147-272

Offsets are to west side of  
Old Toco Road 6.04m wide.



Lot A - vol. 4234 fol 307 - Shaik Mohammed & Ors.  
 Lot B - vol. 4234 fol 309 - Shaik Mohamed & Ors.