

1282

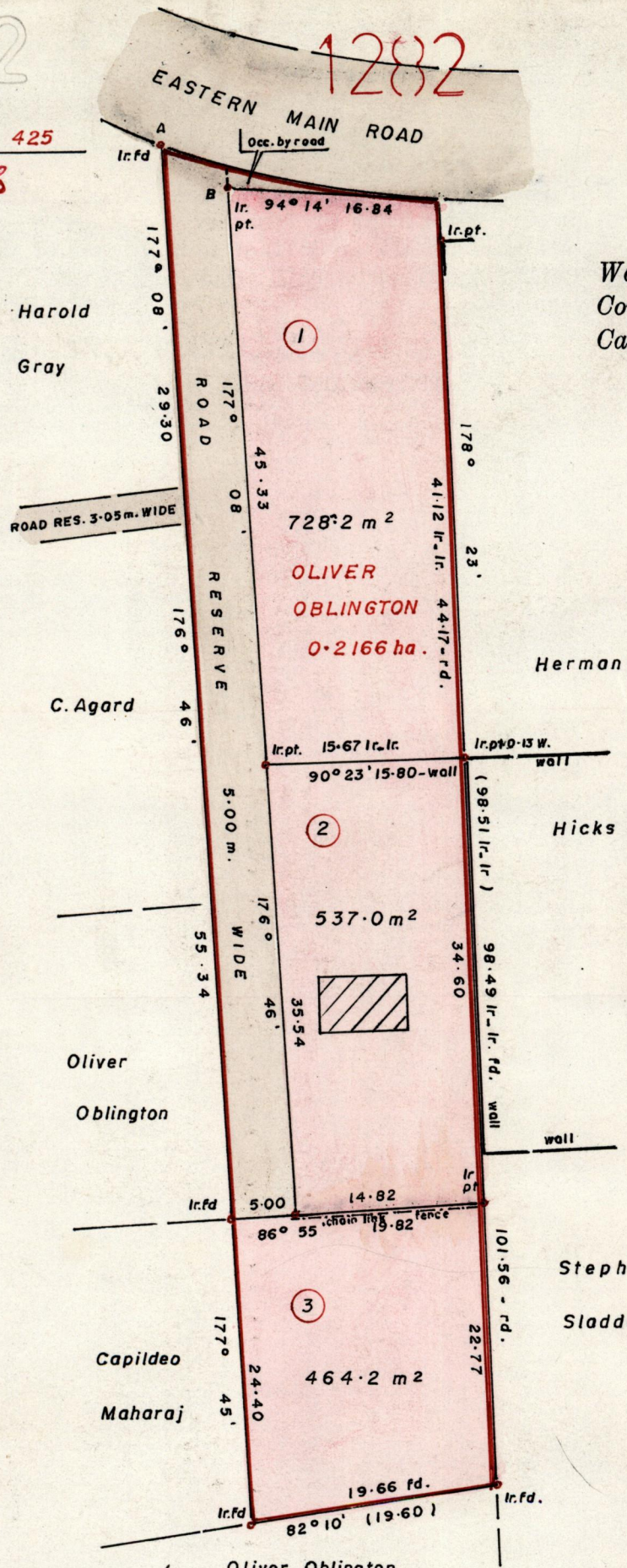
1282

196

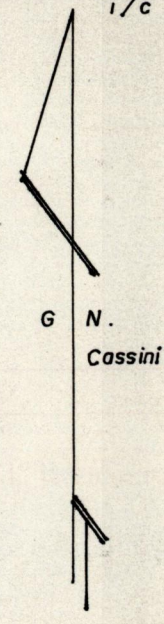
T. Vol. 4136 Fol. 425

Vol. 4219 fol. 193

Process ID# 66100



Ward of Arima  
 County of St. George  
 Cadastral Sheet B.24.C. 24C / 1/c



Approved *[Signature]*  
 Director of Surveys

Bearings are based on Solar Observations

SCALE : 1 / 500  
 minutes Distances are in metres  
 in the Ward of Arima

Note: To obtain compass bearings add/subtract  
 PLAN of 3 Parcels of land coloured pink  
 Containing together one thousand seven hundred and twenty nine point four square metres  
 Surveyed by me, with due authority, in May 1998

I certify that I have complied with rule 76 under Section 14 (2) (d) of the Land Surveyors' Ordinance 1952, and that this plan is correct.

Checked by *[Signature]*

*Arnold A. J. Ramon Fontaine* T.T.L.S. A.R.I.C.S.

Entered 24C 1103  
 ENTERED CMIS: *[Signature]*

Land Surveyor, Trinidad 28th July 1998

3/11




AB 37

"A"

This is the General Plan marked "A" referred to in the Memorandum of Transfer dated 4th October, 2000 and made by Oliver Oblington in favour of Conrad Phillips and Agnes Phillips.

*M. S. Shanmuganathan*  
ATTORNEY AT LAW.

No.	C.T. Volume.	Name
1	Vol. 4219 fol. 199	Conrad Phillips & Agnes Phillips
2		
3		



1249/358