

1282

1282

191

R.P.O.Vol.
C.T.Vol. 3265
U.P.R.N.

Fol.
Fol. 343 A

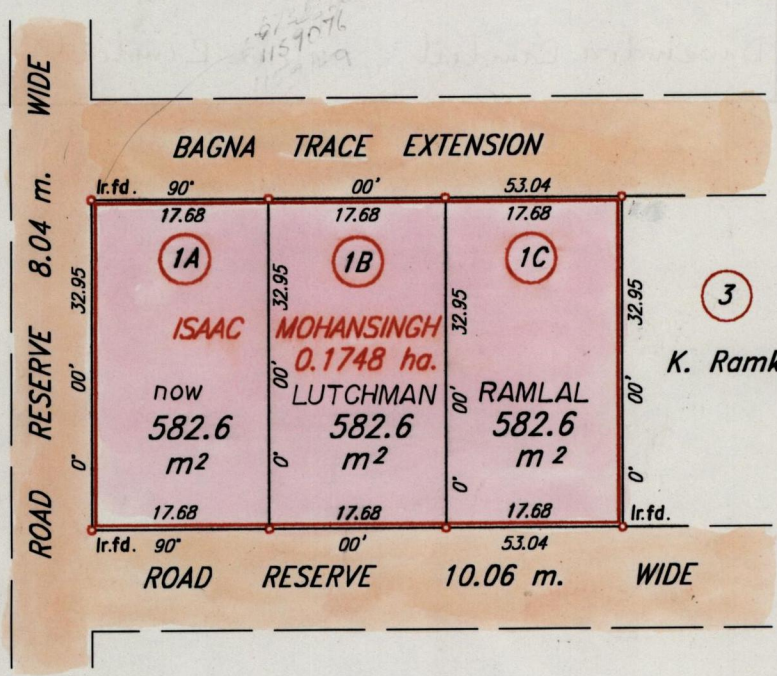
Ward of Chaguanas
County of Caroni
Cadastral Sheet D.7.P. 33F
2/d

Vol. 4447 fol. 283

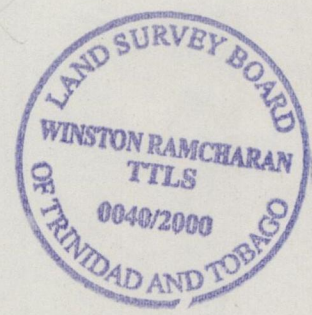

Process LD#66087

CHANDANAGORE SETTLEMENT


See Bk. 1175 Fol. 217



3
K. Ramkissoon



E. 673596
N. 1159076

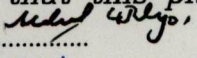

Approved 
 Director of surveys
 2001.8.22


1280/52
51

○ Denotes Iron put, except otherwise stated.

SCALE:- 1:750


Bearings are based on Solar Observations
 Note: To obtain compass bearing add/subtract minutes Distances are in metres
 PLAN of 3 Parcels of land coloured pink in the Ward of Chaguanas
 Containing together point one seven four eight hectares.
 Surveyed by me, with due authority, in February 1995.
 In accordance with rule 25 (1) of the Land Surveyors' Regulations 1998,
 I certify that this plan is correct.

Checked by 
 Entered 33F/2d
 2001/10/30
 ENTERED 

Trinidad and Tobago Land Surveyor 
 30th August 2000

101

No	C.T. Volume	Name
1A	Vol. 4808 Fol. 39	Jeetesh & Farisha Ramlal
1B	Vol. 5433 fol. 279	Suresh Ramlal
1C	Vol. 4453 fol. 391	Daveindra Ramlal & Salome Ramlal



- 5 SEP 2000
Lands and
Surveys
Division

1267/89