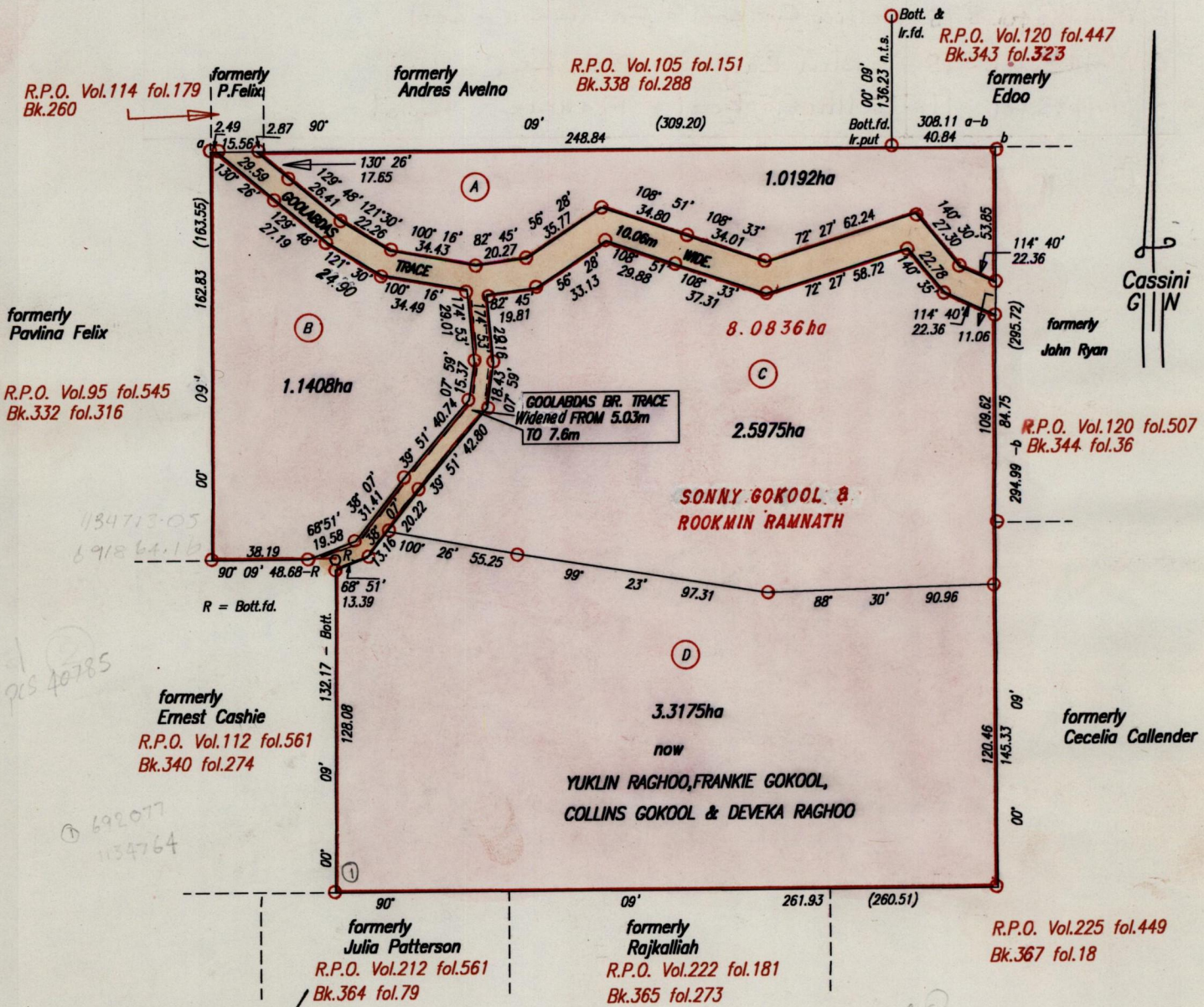


Process 66039
R.P.O. Vol. 112
C.T. Vol. 1529
Vol. 4483 fol. 381
Vide Bk. 340 /277

Fol. 537
Fol. 345
1282

Ward of Ortoire
County of Victoria
Cadastral Sheet H.1.O. 55D
3/a



Approved *[Signature]*
Director of Surveys
2002.07.03


o Denotes Iron put except otherwise stated.
Bearings are based on Solar Observations
PLAN of 4 Parcels of land coloured pink in the Ward of Savana Grande
Containing together eight point zero seven five zero hectares.
Surveyed by me, with due authority, in January, 2000
In accordance with Rule 25(1) of the Land Surveyors Regulations 1998,
I certify that this plan is correct.

Checked by *[Signature]* 03.06.20

Entered *[Signature]*
Entered: *[Signature]*

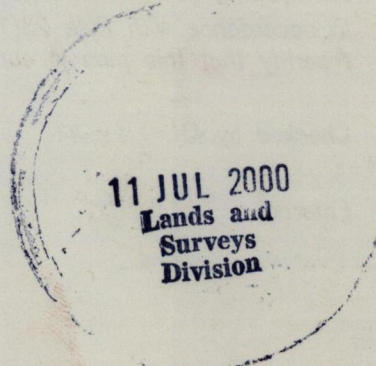

Trinidad & Tobago Land Surveyor *[Signature]* 31/2/2000
PATH = KDS.\CD.\Gookool.dwg.

SEE BK. 1376 FOL. 147
SCALE 1:2500
Distances are in Metres



888

No	C.T. Vol	Name
A	Vol. 4483 fol. 391	Yuklin Raghoo & Deveka Raghoo
B	Vol. 4483 fol. 393	Collin Gokool & Frankie Gokool
C	Vol. 4483 fol. 395	Yuklin Raghoo & Deveka Raghoo
D	Vol. 4483 fol. 397	Collin Gokool & Frankie Gokool



1271/1