

Process ID# 65931

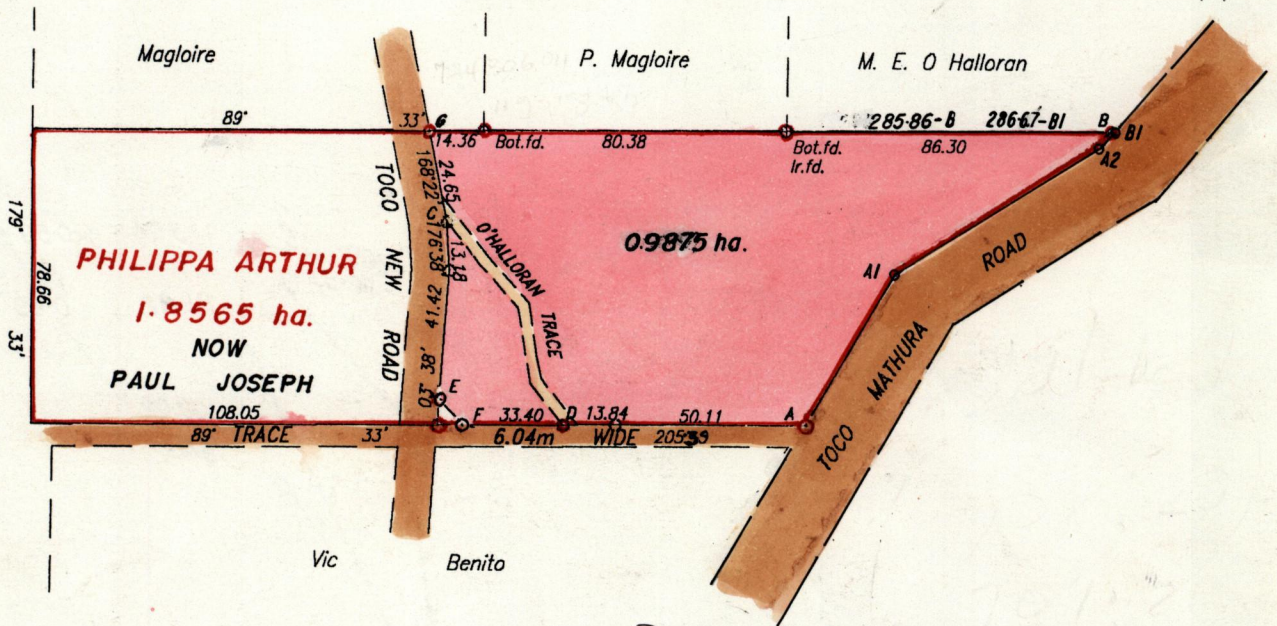
1282

188

R.P.O Vol. 69  
C.T. Vol. 1539  
Vol. 4126

Fol. 9  
Fol. 251  
fol. 69

Ward of Toco  
County of St. David  
Cadastral Sheet (C.9.D) 6F  
2/d



W. A. Bernard

PHILIPPA ARTHUR  
1.8565 ha.  
NOW  
PAUL JOSEPH

0.9875 ha.

Gordon & Daphne Bartlett

E. 724476  
N. 1193337

A-B	45° 27'	113.04	A A1	28° 48'	47.26
C-D	145° 48'	62.75	A1 A2	57° 36'	67.57
E-F	136° 36'	9.54	A2 B1	42° 26'	2.41

Orig Bk. 121 fol. 35  
Bk. 151 fol. 137  
Bk. 722 fol. 17  
Bk. 708 fol. 20

Approved: *[Signature]*  
Director of Surveys  
99.9.17

SCALE 1/2000

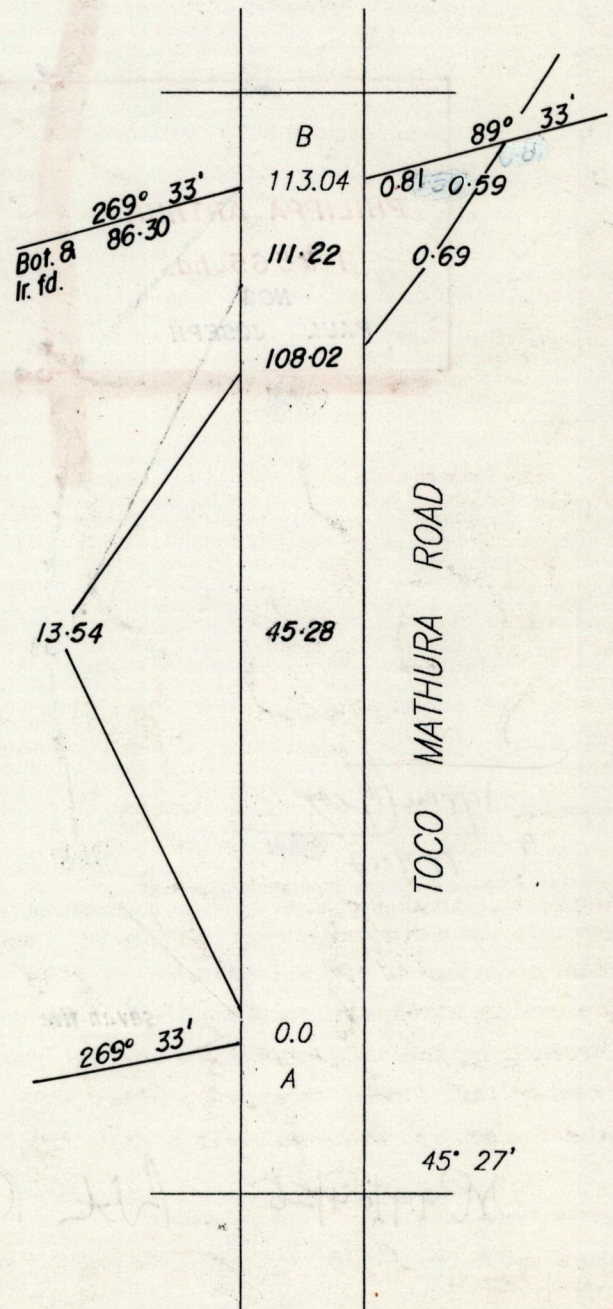
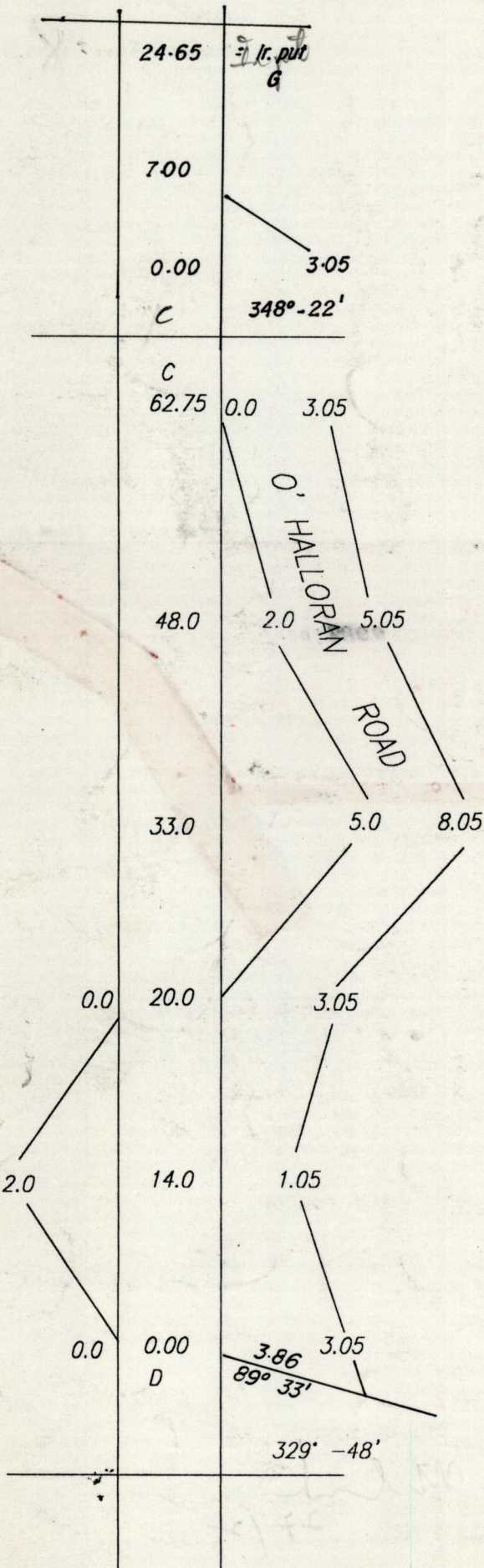

○ Denotes Iron put except otherwise stated.  
Bearing are cassini grid based on solar observations.  
Note : To obtain compass bearings add/subtract minutes. Distances are in metres

PLAN of a parcel of land coloured pink in the Ward of Toco  
Containing zero point nine eight seven five hectare  
Surveyed by me with due authority, in January, 1997  
I certify that I have complied with rule 76 under section 14 (2) (d) of the  
Land Surveyors' Ordinance 1952, and that this plan is correct.

Checked by *[Signature]* 04/26  
Entered on *[Signature]* 7/03  
ENTERED *[Signature]*

*[Signature]*  
Lndd Surveyor, Trinidad & Tobago ..... 27/12 1997

Original Survey BK: 121 fol. 35



1249/198