


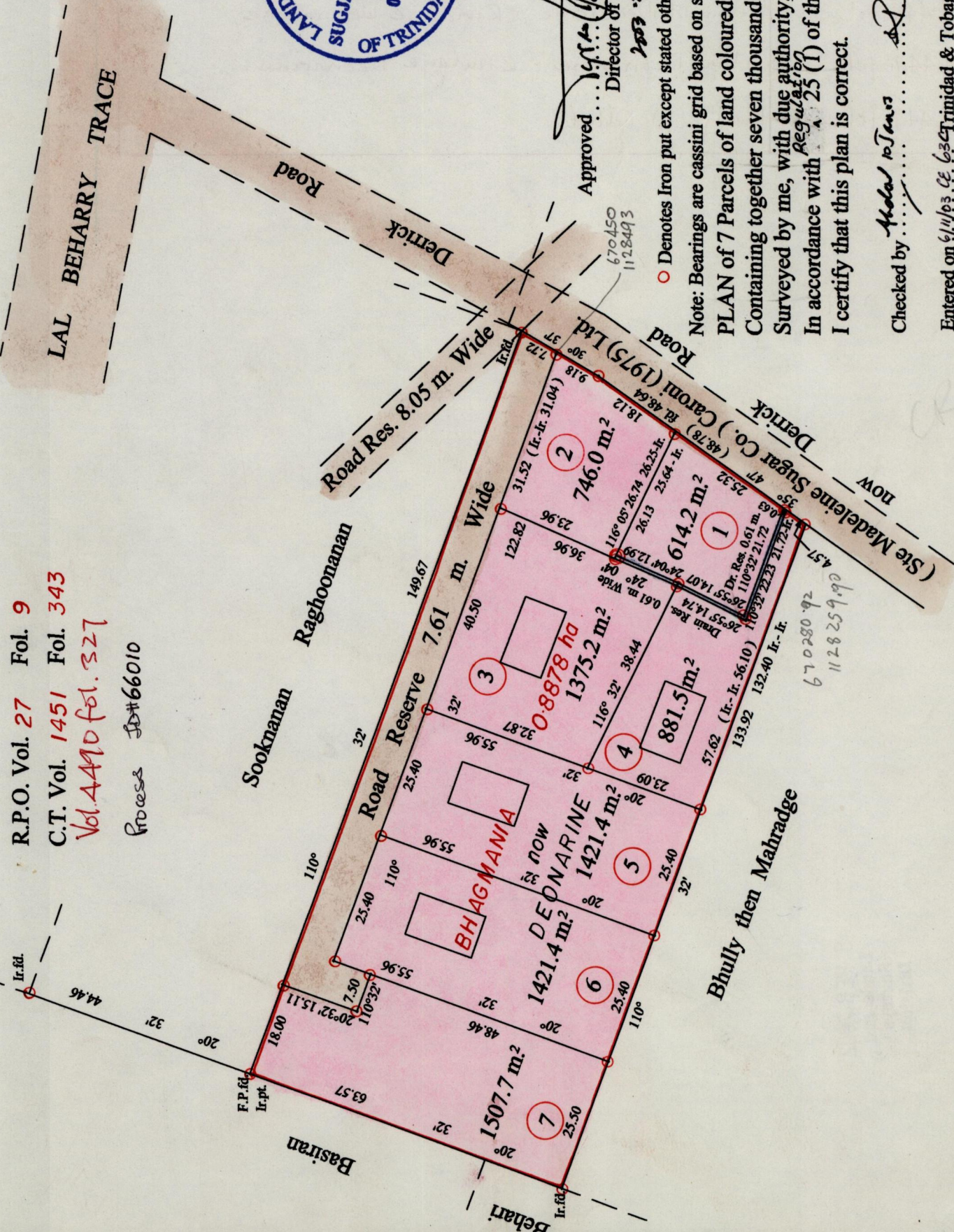

1282

R.P.O. Vol. 27 Fol. 9
C.T. Vol. 1451 Fol. 343
Vol. 4410 fol. 327
Process ID# 66010

Ward of Naparima
County of Victoria
Cadastral Sheet (G.8.N) 63.C.
3/d



CASSINI



Approved: *[Signature]*
Director of Surveys
2003-07-24

Vide Bk 834 fol. 195.

SCALE: 1:1000

Distances are in metres

PLAN of 7 Parcels of land coloured pink in the Ward of Naparima

Containing together seven thousand nine hundred and sixty seven point four square metres

Surveyed by me, with due authority, in June 2001

In accordance with Regulation 25 (1) of the Land Surveyors Regulations 1998,

I certify that this plan is correct.

Checked by: *[Signature]*

Entered on 6/11/03 C.E. 634 Trinidad & Tobago Land Surveyor 10th June, 2001

[Signature]

original survey BK 455 fol 223

No.	C.T. Vol.	Name
1	Vol. 4490 fol. 333	Sharon Ramkisson & Karamchand Ramkisson
2	Vol. 4490 fol. 341	Joyce Ramsingh & Sona Ramsingh
3	Vol. 4490 fol. 357	Shirley Deonarine, Deonarine Boodoo & Ramdaye Deonarine
4	Vol. 4490 fol. 365	Siew Ramsawak & Keroutie Ramsawak
5	Vol. 4490 fol. 349	Reynold Deonarine & Ramdaye Deonarine
6	Vol. 4490 fol. 373	Bobby Deonarine & Ramdaye Deonarine
7	Vol. 4490 fol. 381	Marilyn Doodlal

5 FEB 2002
Lands and
Surveys
Division

522/1221