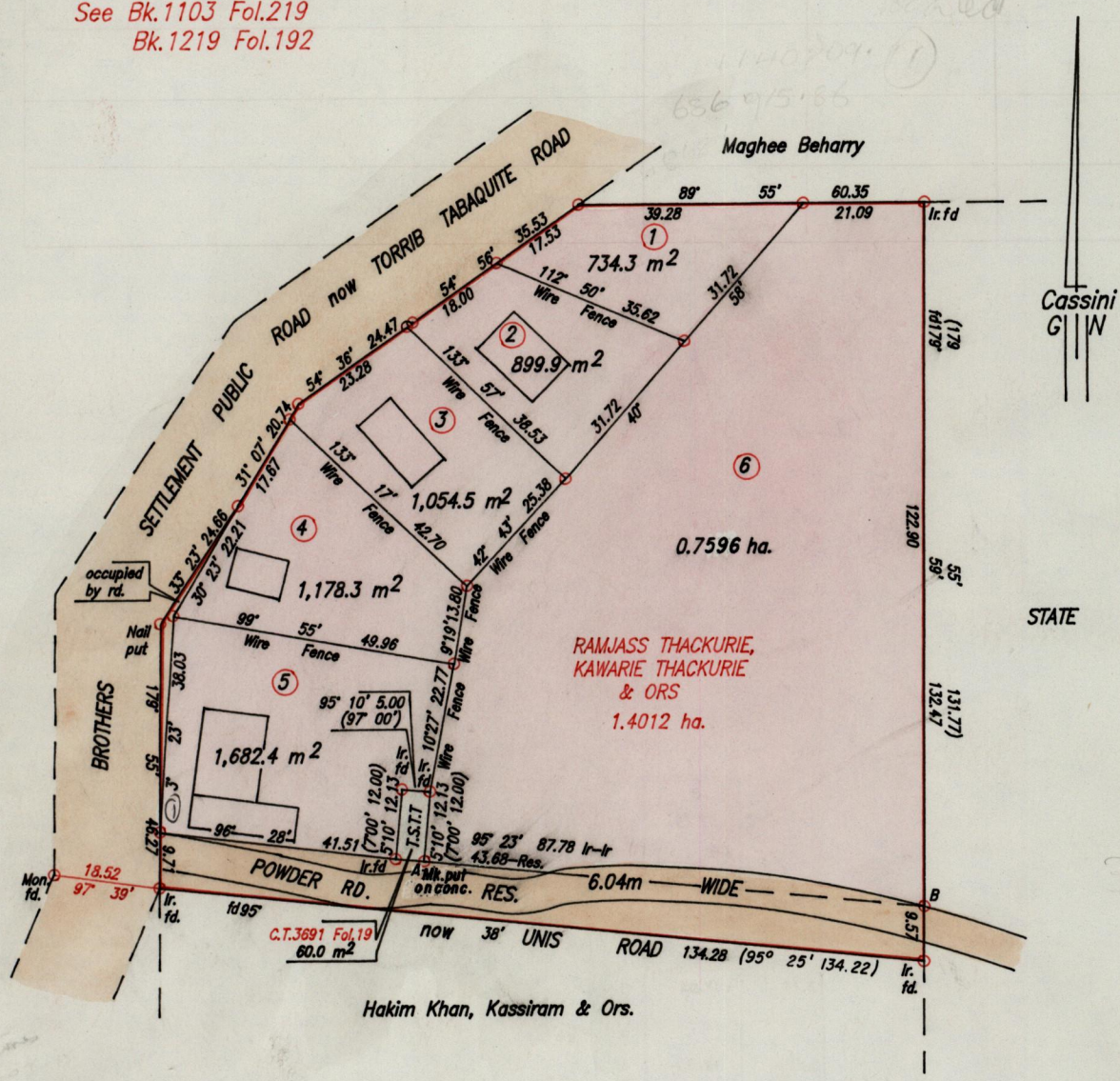


1282
1282

1700

Process ID#65992
R.P.O. Vol. 19 Fol. 97
C.T. Vol. 2495 Fol. 43
Vol 4479 Fol 435
See Bk.1103 Fol.219
Bk.1219 Fol.192

Ward of Ortoire
County of Victoria
Cadastral Sheet D.24.P. 54C
3/a



Approved *[Signature]*
Director of Surveys 28/3/2000

BK.1282 Fol.141

SCALE 1/1250
Distances are in Metres.

○ Denotes Iron put except otherwise stated
Bearings are based on solar Observations
PLAN of 6 Parcels of land coloured pink in the Ward of Ortoire
Containing together one point three one four five hectares
Surveyed by me, with due authority, in August 28th.1996

I certify that I have complied with rule 76 under section 14(2)(d) of the
Land Surveyor's Ordinance 1952, and that this plan is correct

Checked by. *[Signature]* 03.10
Entered 04/11/03. CE. 54C
Entered: *[Signature]*

Ganeshdath Ramcharitar
4/11/99
Land Surveyor, Trinidad & Tobago


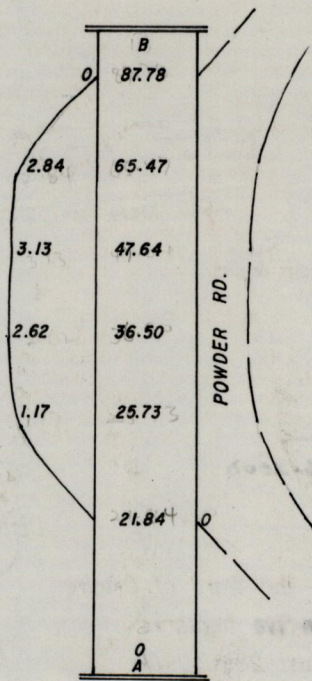
Path=C:\Ram\Thackurie\Thackurie.dwg

GANESH DATH RAMCHARITAR
LAND SURVEYOR

P.T.O.

original Bk. 1110 fol. 91
 Bk. 322 fol 98

Lot 1	Vol 4479	Fol 445	Moordugh Teenul Thackurie
" 2	" 4479	" 447	Ramjass "
" 3	" 4479	" 449	Dhanlal & Rajwantie "
" 4	" 4479	" 451	Rooplal & Nimal "
" 5	" 4479	" 453	Ramjass & Kawarie "
" 6	" 4479	" 455	" & Mohan "



1249/11/40