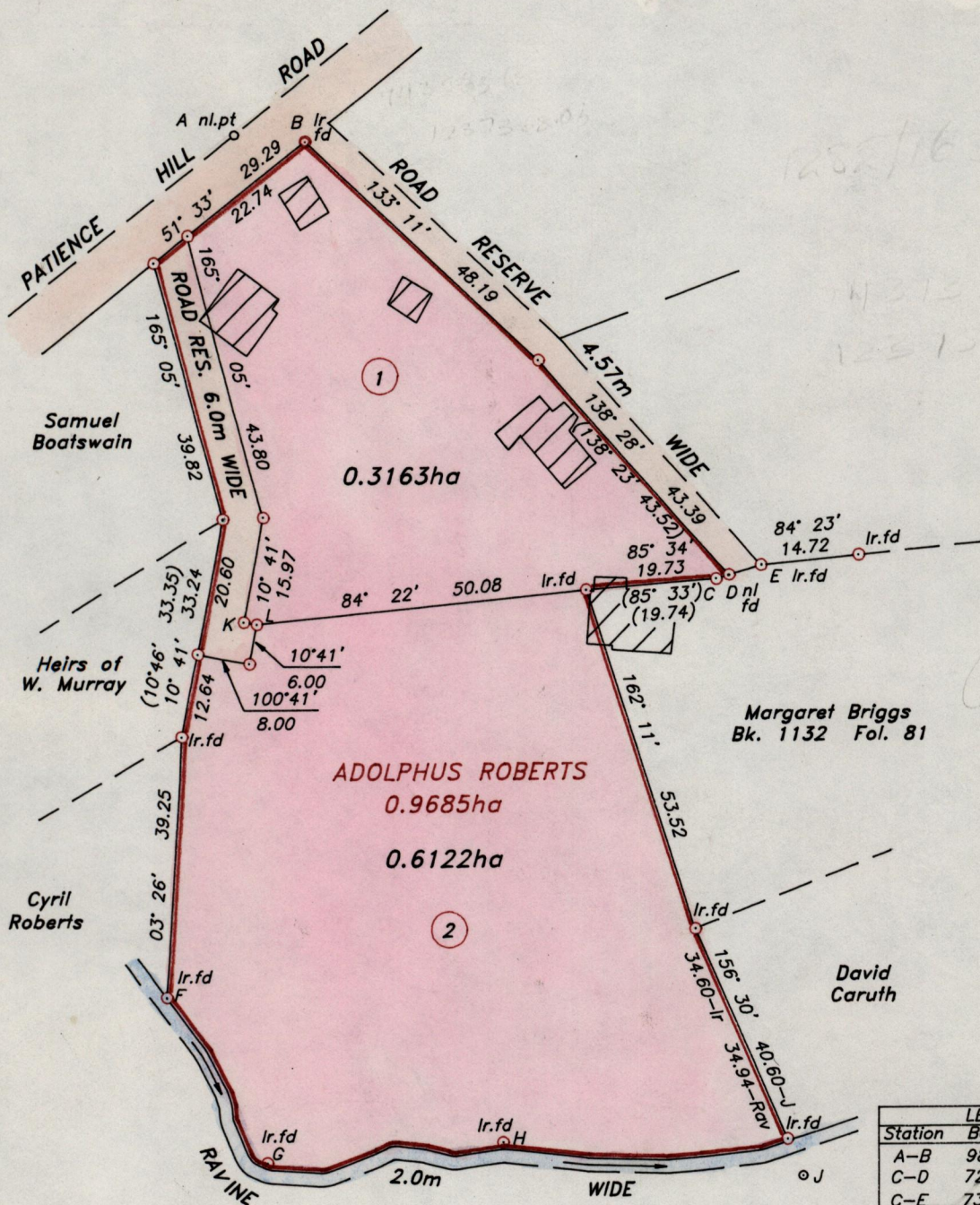


Process ID #65963
 Vide Bk. 1149 Fol. 19

located (15)



LEGEND		
Station	Bearing	Distance
A-B	98° 58'	10.68
C-D	72° 09'	2.04
C-E	73° 10'	7.10
F-G	148° 42'	29.27
G-H	85° 16'	35.68
H-J	96° 32'	45.62
K-L	100° 41'	2.00

Approved *[Signature]*
 Director of Surveys
 2000.2.29



Thomas Kerr
 Thomas Kerr

SCALE 1:1000

Bearings are grid based on solar observations

Distances are in metres

PLAN of 2 parcels of land coloured pink in the Ward of Tobago
 Containing together zero point nine two eight five hectares.

Surveyed by me, with due authority on 12th March 1997

I certify that I have complied with rule 25 (1) of the Land Surveyor's Regulation 1998,
 and that this plan is correct.


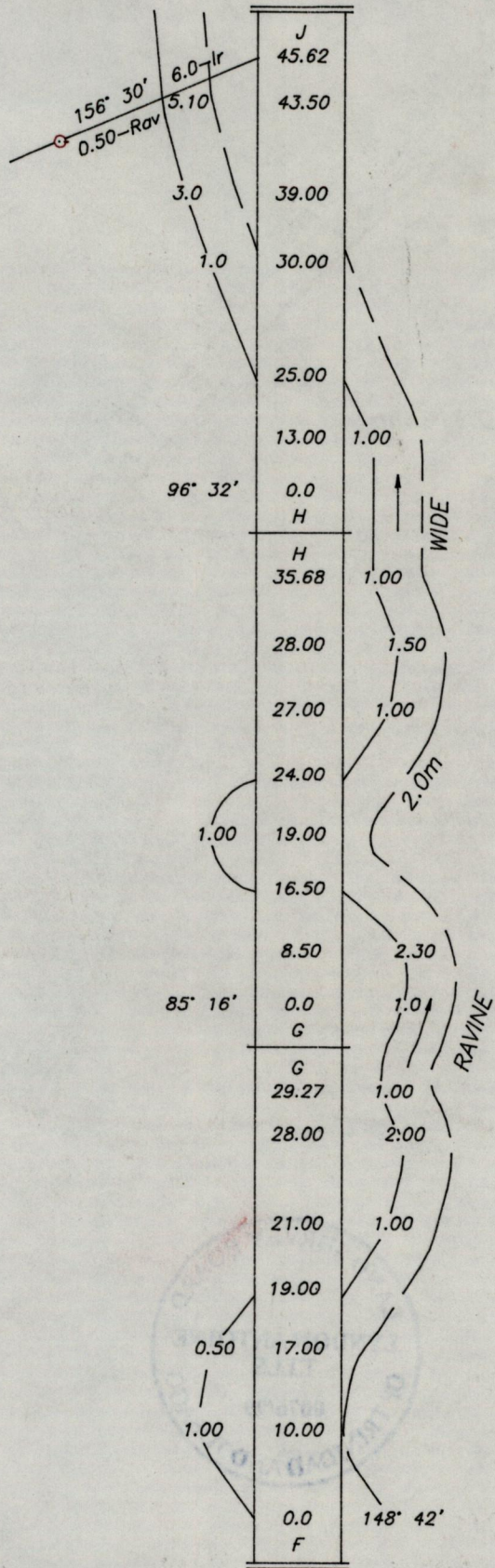
Checked by *[Signature]*
 Entered *[Signature]*

[Signature] T.T.L.S.

K. Albed. ^{1F}/_{6a} Trinidad & Tobago Land Surveyor. *[Signature]* 22nd November 1999

Original Bk. 1149 fol. 19

Lot 1	Vol 4457	Fol 461	Thomas Kerr
-------	-------------	------------	-------------



1249 vls/24