

12822

1588

R.P.O. Vol. 10 Fol. 589

Cadastral Sheet 34.E (D.9.M) 17d, 27c

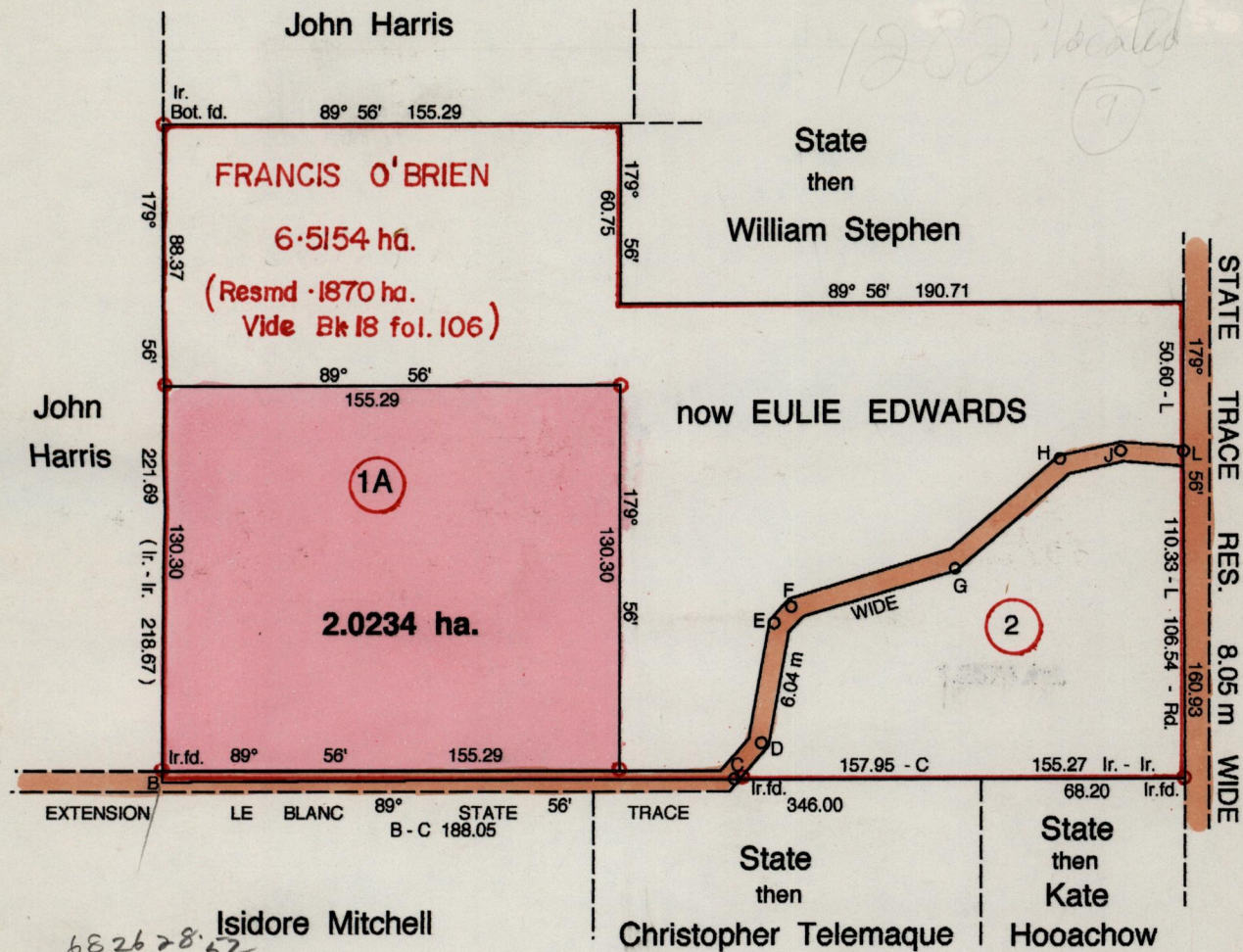
C.T. Vol. 3595 Fol. 487

Ward of Chaguanas

Vol 4377 Fol. 493

County of Caroni

Process ID#65959



682628.52 Isidore Mitchell

1159302.50

E. 682940
N. 1159468

Vide Bk. 1155 fol. 74

Vide Bk. 1233 fol. 103

Trace		Reserved	
	L		.80
	22.43	J	95° 54'
	J	J	.80
	20.38	H	75° 56'
	H	H	1.00
	51.34	G	43° 46'
1.41	G	G	57.27
	F	F	77° 16'
	7.22	F	.60
	E	E	48° 06'
	E	E	.60
	40.17	D	9° 59'
1.00	D	D	18.19
	0.00	C	0.00
.80	C	C	41° 29'

Offsets to Le Blanc Extension Trace

Approved

T. Qualifield
Director of Surveys

980219

Denotes Iron Put unless otherwise stated
Bearings are Cassini Grid based on Solar Obs.

SCALE 1 : 2500

Amar Shamel Mohammed
Distances are in metres

PLAN of a Parcel of land coloured pink in the Ward of Chaguanas
Containing two point zero two three four hectares
Surveyed by me, with due authority, on the 1st June 1997

I certify that I have complied with rule 76 under section 14 (2) (d) of the
Land Surveyors 'Ordinance 1952, and that this plan is correct.

Checked by *AM 7 98.2.4*



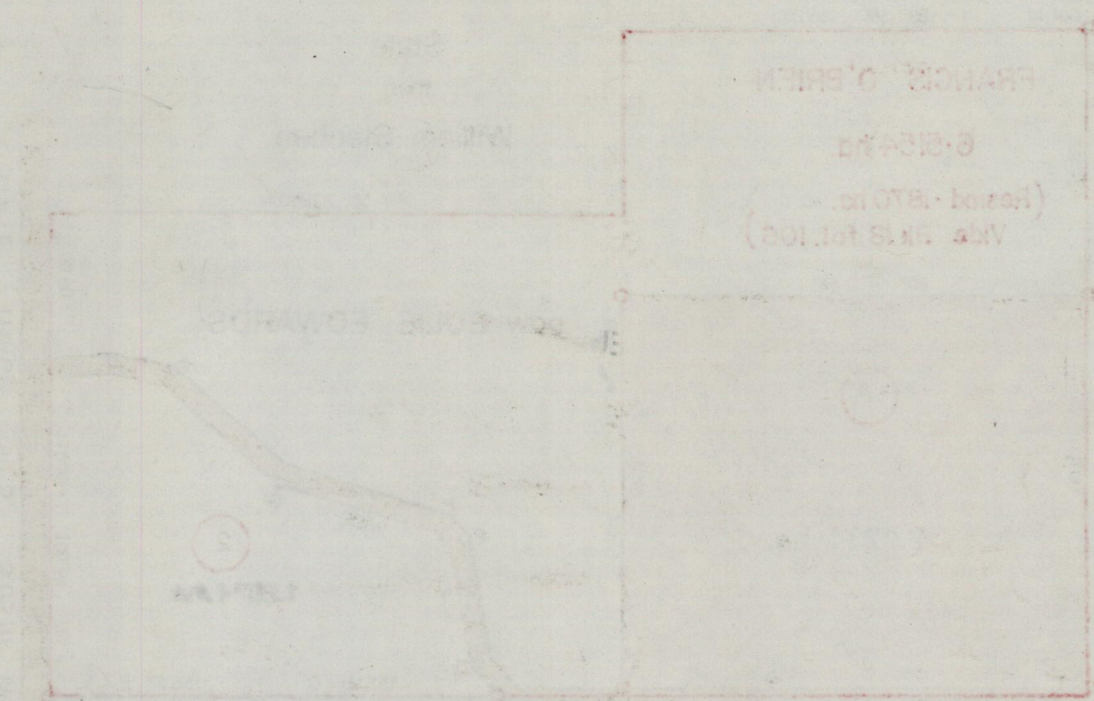
Harvey S. Rametkha
Land Surveyor, Trinidad & Tobago

Entered 29/10/97 CE 34E

2. 10. 1997

ENTERED: *[Signature]*

Lot 1	Vol 4377	Fol 493	Amar Shamel Mohammed



1145/829