

Process ID# 65958
R.P.O. Vol. 38 Fol. 151

C.T. Vol. 3653 Fol. 115

Vol. 44492 Fol. 207

12832


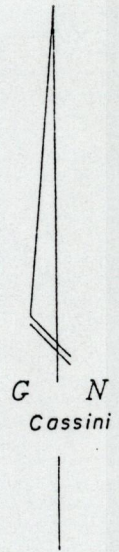
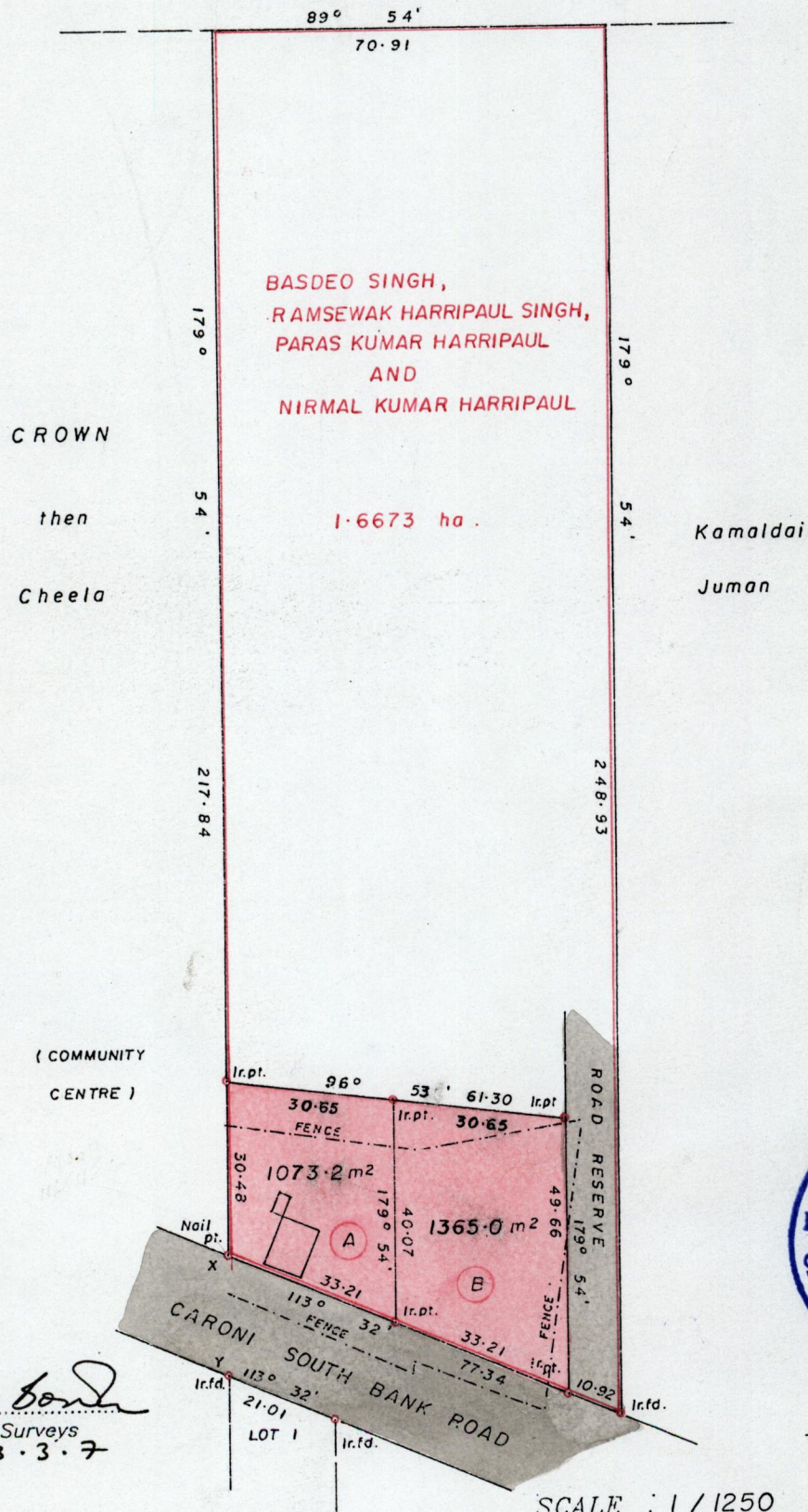
Ward of Cunupia

County of Caroni

Cadastral Sheet D.4.F. $\frac{24E}{4/c}$

157

Neeranjohnsing



X. N: 1168426
E: 684064

Approved
[Signature]
Director of Surveys
2003.3.7

X - Y = 179° 54' 22.33

SCALE : 1 / 1250

Note: To obtain compass bearings ~~subtract~~ ^{add} 6 minutes.

Distances are in metres

PLAN of ²/_# Parcels of land coloured pink in the Ward of Cunupia

Containing together two thousand four hundred and thirty eight point two square metres.

Surveyed by me with due authority in January 2001.

In accordance with Rule 25(1) of the Land Surveyors' Regulations 1998,

I certify that this plan is correct.

Checked by *[Signature]* 246603

[Signature] TTLS

Entered 29/03/2002

Trinidad & Tobago Land Surveyor 12th January 2002

ENTERED: CMIS: *[Signature]*

original plan Bk 1219 fol 64

Lot A	Vol 4492	Fol 221	Nirmal Kumar Harripaul
" B	" 4492	" 213	Paras Kumar Harripaul.

A

B

-2 APR 2002
Lands and
Surveys
Division

1271 / 269