


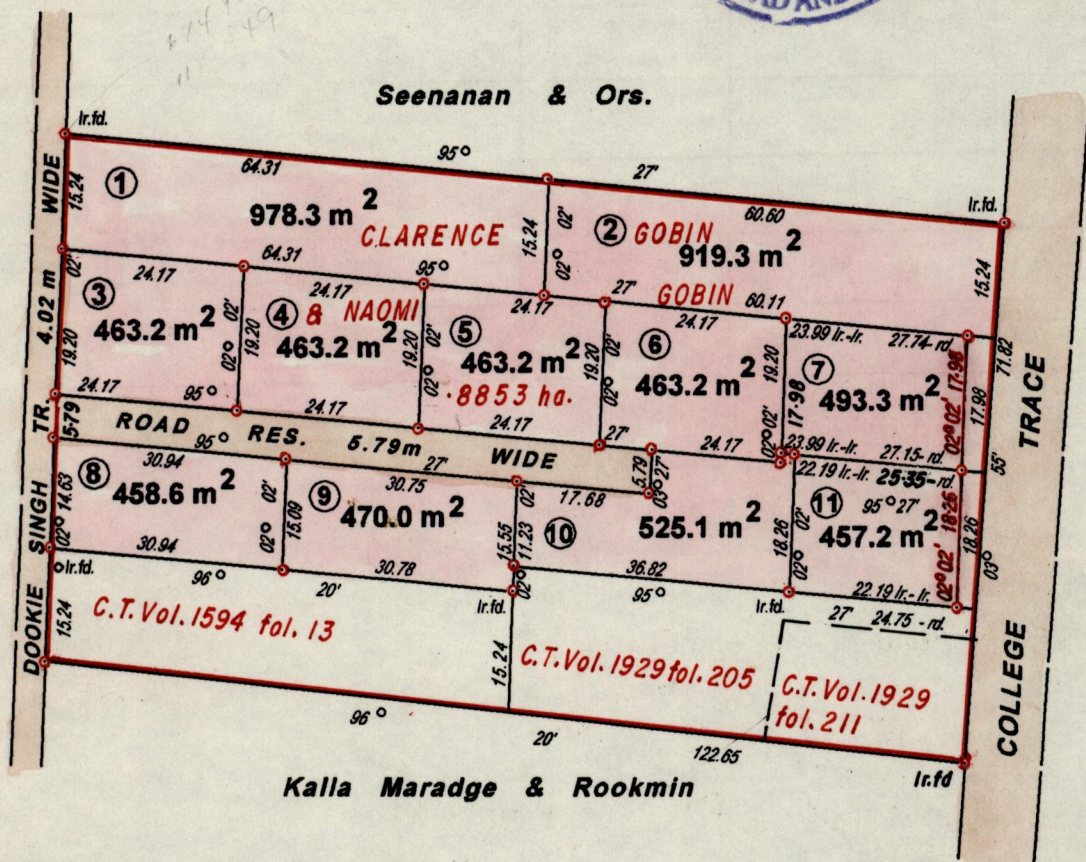

R.P.O. Vol. 457
 C.T. Vol.
 Vol. 4501 fol. 123

Fol. 161
 Fol.

Cadastral Sheet B.23 A.
 Ward of Tacarigua
 County of St. George

155
 24A
 1/C

Process ID #65956



unregistered Survey in Bk. 1339:12

Clarence & Naomi Gobin

Approved by *[Signature]*
 Director of Surveys
 2003-2-26

• Denotes Iron put except otherwise stated.
 SCALE:- 1/1000
 Distances are in metres

PLAN of 11 Parcels of land coloured pink in the Ward of Tacarigua
 Containing

Surveyed by me, with due authority in February - March 1985
 Regional Corporation.

In accordance with Rule 25 (1) of the Land Surveyors' Regulations 1998.

I certify that this plan is correct.

Checked by *[Signature]*
 Entered on 29/10/03 CE 24A/1C
 ENTERED *[Signature]*

[Signature]
 Trinidad & Tobago Land Surveyor. 18 November 2002

Original plan BK104 fol. 225

Lot	Vol	Fol	
1			
" 2	"	"	
" 3	" 4507	" 259	Basdaye Ram Kisoor.
" 4	" 4507	" 267	Stephen Abraham.
" 5	" 4511	" 159	Berbo Ramoutar
" 6	"	"	
" 7	"	"	
" 8	"	"	
" 9	" 4507	" 251	Krishna Popalie
" 10	"	"	
" 11			

Lot 2 subd. BK1329:12