

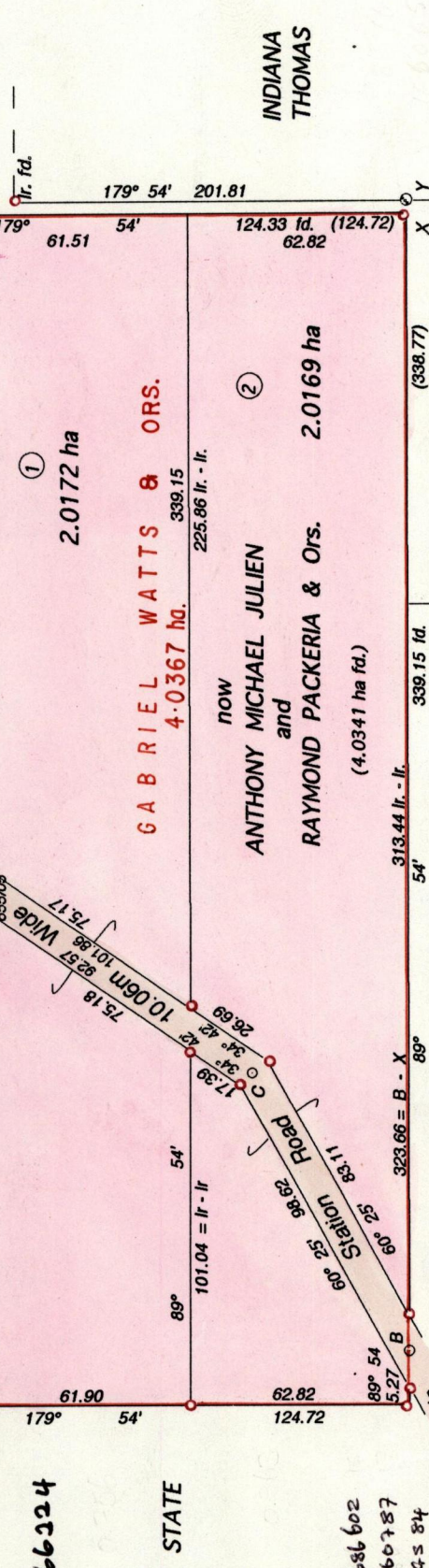
R.P.O. Vol. 152 fol. 225
 C.T. Vol. 3285 fol. 223

Vol. 4099 fol. 73
 Process 66324

SIEW BISSESSAR & BISSESSAR RAM
 Bk. 957 Fol. 751

Q - No. mk. fd = 89° 58' 336.57
 Ir. fd. 147.94 = Ir - Ir
 89° 58' (89° 54') Reserve 6.04m
 143.95 = Ir - Ir 150.07 - A

179° 54' 61.51
 176.06 = Ir. - No Mk. fd. 339.15 fd. (338.77)
 182.96 = Ir - Ir



now or formerly
 RAMKALAWANSINGH
 Bk. 233 Fol. 172

now or formerly
 now or formerly
 RAMKALAWANSINGH
 Bk. 291 Fol. 8

INDIANA THOMAS
 Bk. 1135 Fol. 631

SEE 1439:89

Approved
 Director of Surveys
 98-11-27

Note: to obtain compass bearings add 6 minutes
 Bearings are Cassini Grid based on Solar Obs.

PLAN of 2 Parcels of land coloured pink in the Ward of Cunupia
 Containing together four point zero three four one hectares
 Surveyed by me, with due authority, in August 1993
 I certify that I have complied with rule 76 under section 14 (2) (d) of the Land
 Surveyor's Ordinance 1952 and that this plan is correct.

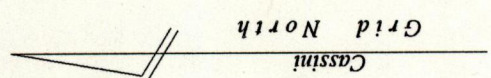
Checked by M.L. 28.11.16
 Entered on S.H.F. 10/03
 CHS 07-07-2013

Land Surveyor, Trinidad & Tobago

July 6th 1995

Cadastral Sheet B.9 L. 34F
 I/a
 Ward of Cunupia
 County of Caroni

Vide S.O. No. 655/1905
 Bk.22 Fol. 102



P - Q	359° 54'	6.03
X - Y	89° 54'	3.22
B - C	60° 25'	90.87
C - A	34° 42'	97.21




SCALE 1:2000

Distances are in metres
 * Denotes Iron Put unless otherwise stated.

1282

142

Original See Bk 22 Fol. 102



Lot ① Vol. 4099 fol. 81 Raymond Packera & Ors

Lot ② Vol. 4099 fol. 83 Anthony Julien

1196 Vol 2/336