

REMAINING PORTION

Process ID# 66179


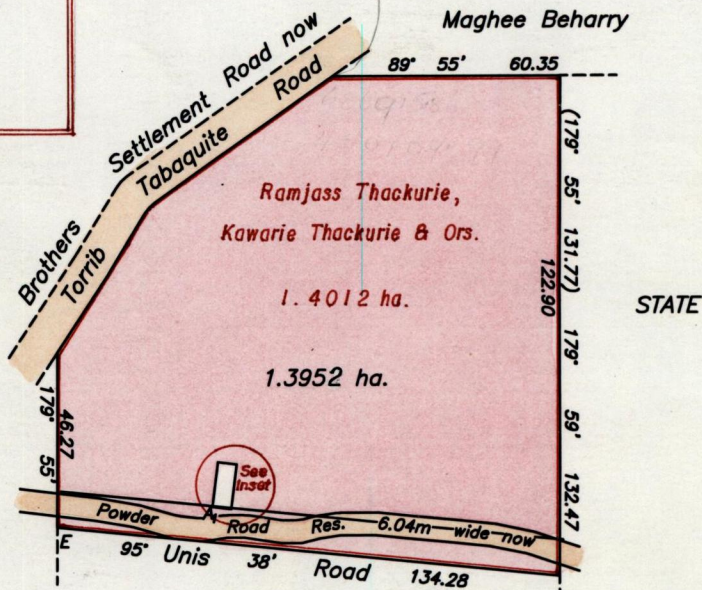
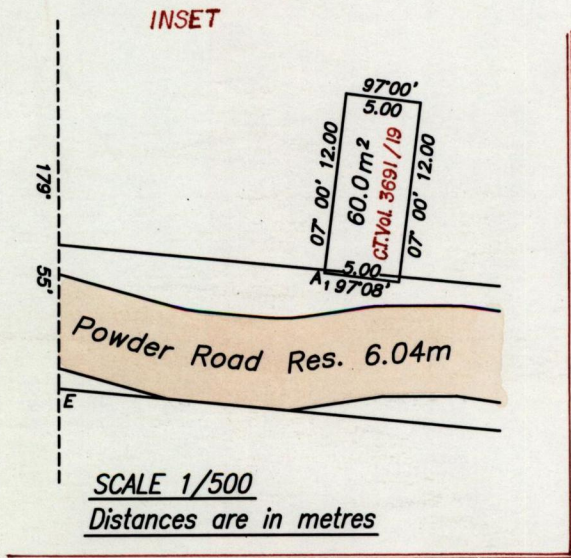
Cadastral Sheet D.24.P. 54 C  
3/a  
Ward of Ortoire  
County of Victoria

R.P.O. Vol. 19  
C.T. Vol. 2495

Fol. 97  
Fol. 43

Vol. 4473

Bk. 17



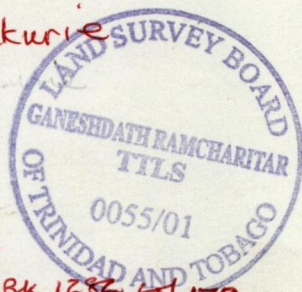
Hahim Khan, Kassiram & Ors.  
Ramjass, Kawarie & Dhanlal Thackurie

BK.1282 Fol.170

E-A<sub>1</sub> 83° 38' 41.52

SCALE 1/2000  
Distances are in metres

Orig Bk 322 : 98  
Sub-div. Bk 1282 fol 170



Approved *[Signature]*  
Director of Surveys 2003.5.14

This is a true copy of a diagram of one point four zero one two hectares transferred to Ramdass Thachurie, Kawarie Thackurie & Ors.. showing a portion coloured pink and containing one point three nine five two hectares being the remainder after one transfer of another portion of land The dividing lines having been run in conformity with Reg. 25 (1) of the Land Surveyors' Regulations 1998. and duly certify by the Director of Surveys.

Checked by *[Signature]* 10/02/03

Entered on 530/10/03 10/03 Trinidad & Tobago Land Surveyor. 18/06/... 20.01  
*[Signature]*