

R.P.O. Vol. 44 Fol. 197

C.T. Vol. 4189 Fol. 185

Vol. 4428 fol. 261

Process Id# 66123

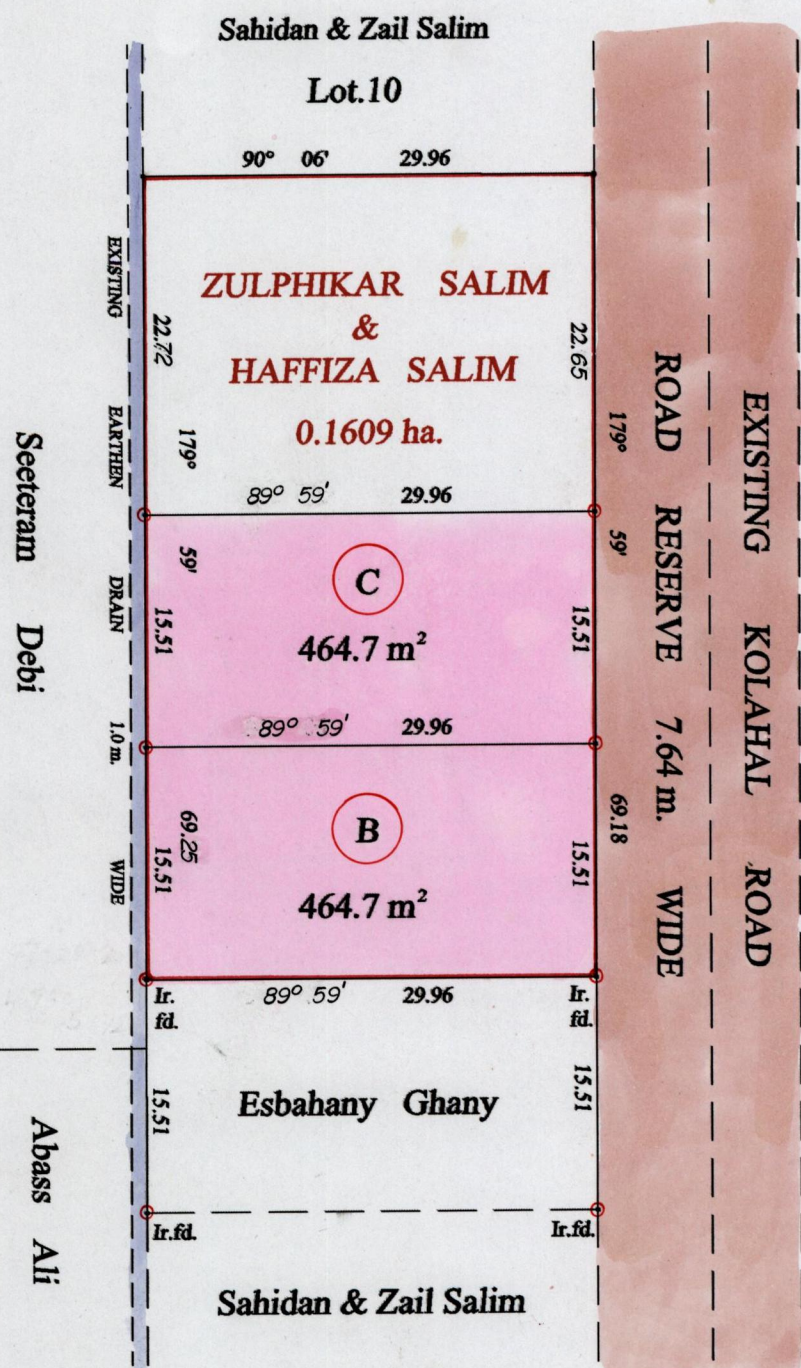
12827
12832

Ward of Chaguanas

County of Caroni

Cadastral Sheet (D.3.E) 23.F.

4/d



Vide Bk.1200 fol.174

Approved *[Signature]*
Director of Surveys
2572-07-02

○ Denotes Iron put except stated otherwise.

SCALE : 1:500

Note: Bearings are cassini grid based on solar observations

Distances are in metres

PLAN of 2 Parcels of land coloured pink in the Ward of Chaguanas
Containing together nine hundred and twenty nine point four square metres
Surveyed by me, with due authority, in June 1992

In accordance with ^{regulation} Rule 25 (1) of the Land Surveyors Regulations 1998,
I certify that this plan is correct.

Checked by *[Signature]* 2572-06-18

Entered on 14/8/03 (20394) Trinidad & Tobago Land Surveyor 2008 2001



ENTERED CMUS: *[Signature]*



121

B. 4428 fol. 267 - Aniel N. Ramnarace

C. Vol. 4428 fol. 275 Jankie Sita Ramnarace



1271/3