

Process # 66052

R.P.O. Vol. Fol.

C.T. Vol. 863 Fol. 7

C.T. Vol. 1675 Fol. 203

Vol. 4154 Fol. 449

1282

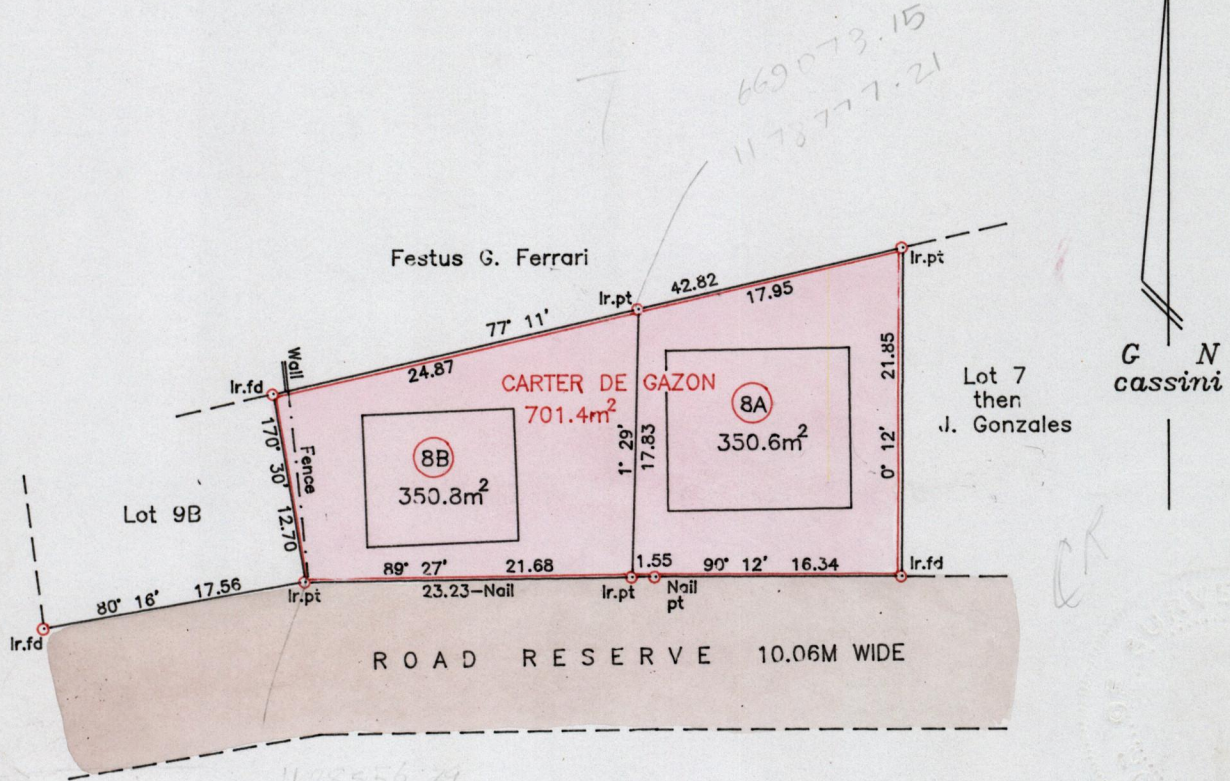
Ward of St. Anns

104

County of St. George

Cadastral Sheet B.17.J $\frac{13F}{3/c}$

LOT 8



1178556.71
66907286

Cf. L.&S. R.D 16

Approved
[Signature]
Director of Surveys
99.10.20

SCALE 1/500

Note: To obtain compass bearings add 1 minute

Distances are in metres

PLAN of 2 Parcels of land coloured pink in the Ward of St. Anns
Containing together seven hundred and one point four square metres.

Surveyed by me with due authority in March 1999

In accordance with Rule 25(1) of the Land Surveyors' Regulations 1998

I certify that this plan is correct.

Checked by *[Signature]* 99.10.25

Entered $\frac{13F}{3/c}$ 9/03


[Signature]
08-10-13

Trinidad & Tobago
Land Surveyor

[Signature] T.T.L.S.

10/31 1999


DEGAZON/



Original See Plan R.D. 16

Lot 8 A

Lot 8 B Vol. 4154 fol. 455 Russel DeGazon



1249/255