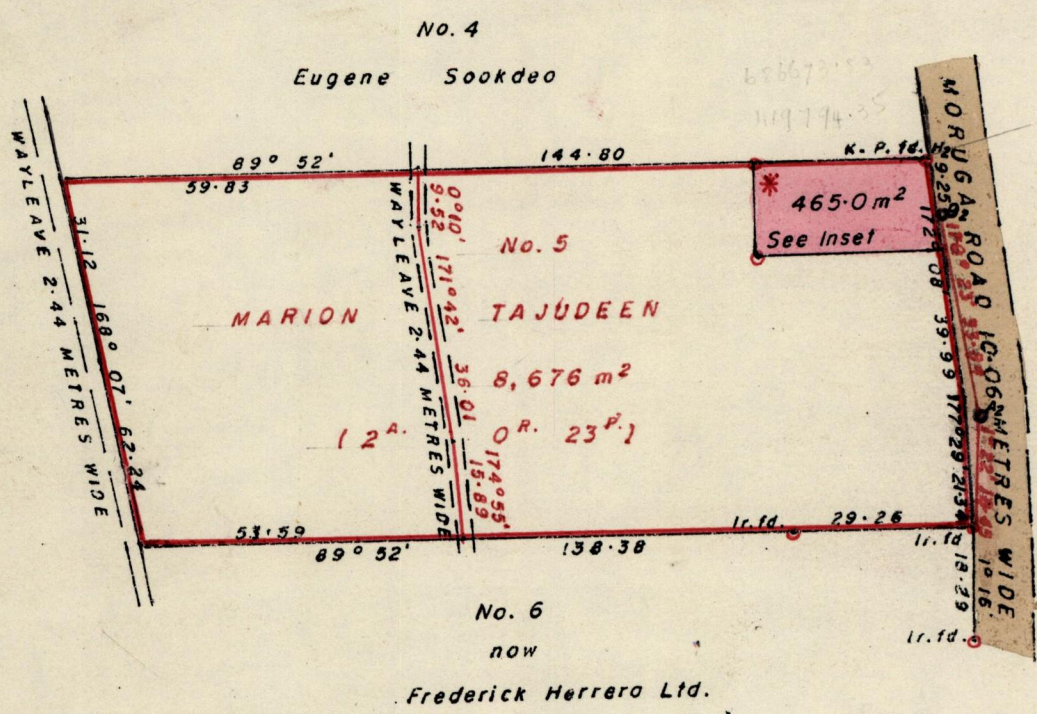
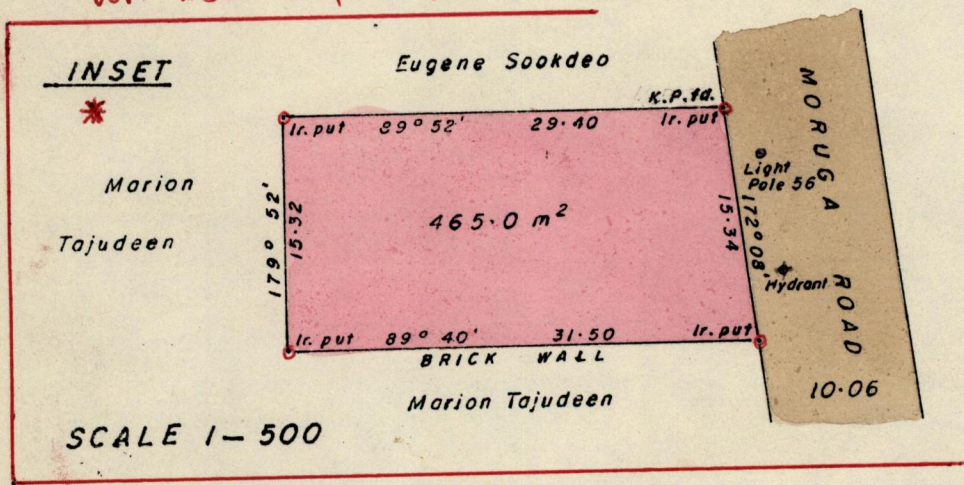


1282  
1282

100

Process ID# 65894  
R. P. O. Vol. Fol.  
C. T. Vol. 1747 Fol. 415  
Vol. 430 fol 131

Ward of Moruga  
County of Victoria  
Cadastral Sheet G.20.G. 74 C  
11 C



Approved *[Signature]*  
Director of Surveys  
29 99.H.20

T.S.T.T.  
SCALE 1-1250

Note: Bearings are based on Solar Observations  
Distances are in metres

PLAN of a Parcel of land coloured pink in the Ward of Moruga  
Containing Four hundred and sixty-five square metres  
Surveyed by me, with due authority, in May 1995

I certify that I have complied with rule 76 under section 14 (2) (d) of the Land Surveyors' Ordinance 1952,  
and that this plan is correct.

Checked by *[Signature]* 99/04/12  
Entered on *[Signature]* #03

*[Signature]*  
Land Surveyor, Trinidad and Tobago


1<sup>st</sup> May 1996

30-07-13



Original Bk. 993 fol. 217

Bk 1332 Fol 151



1249/65