


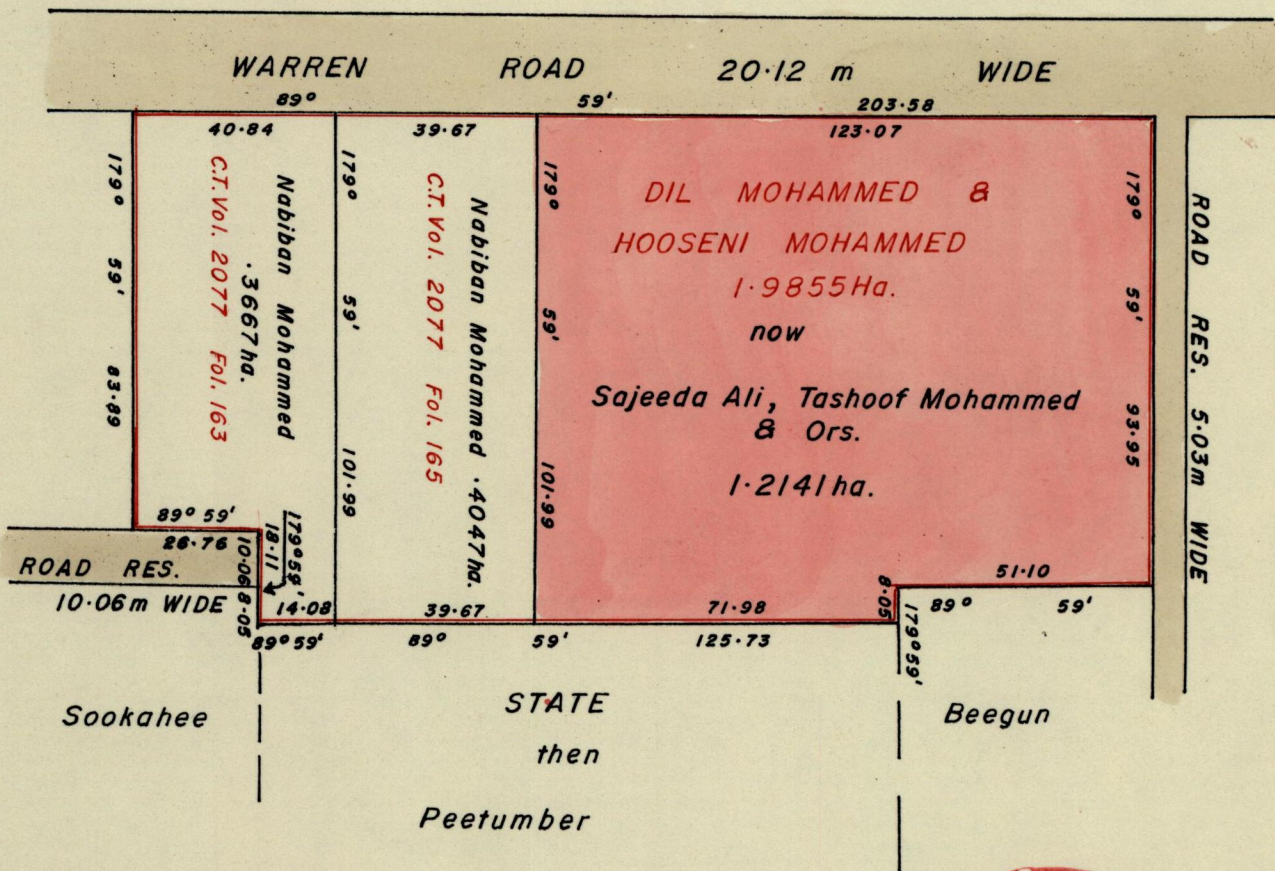

1279


336

REMAINING PORTION

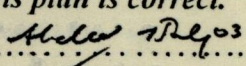

R.P.O. Vol. 64 Fol. 9
C.T. Vol. 1135 Fol. 237

Ward of Cunupia.
County of Caroni.
Cadastral Sheet D.2.D. 23F
4/b



Approved 
Director of Surveys
2003.7.31

Bk. 1002:173
SCALE 1:1500.
Distances are in METRES.

This is a true copy of a diagram of one point nine eight five five hectares originally transferred to DIL MOHAMMED and HOOSANI MOHAMMED, showing a portion coloured pink and containing one point two one four one hectare being the remainder after two previous transfers of another portion of the land. In accordance with Regulation 25(1) of the Land Surveyors' Regulations 1998, I certify that this plan is correct.
Checked by 
Entered
Trinidad and Tobago Land Surveyor  2002.