

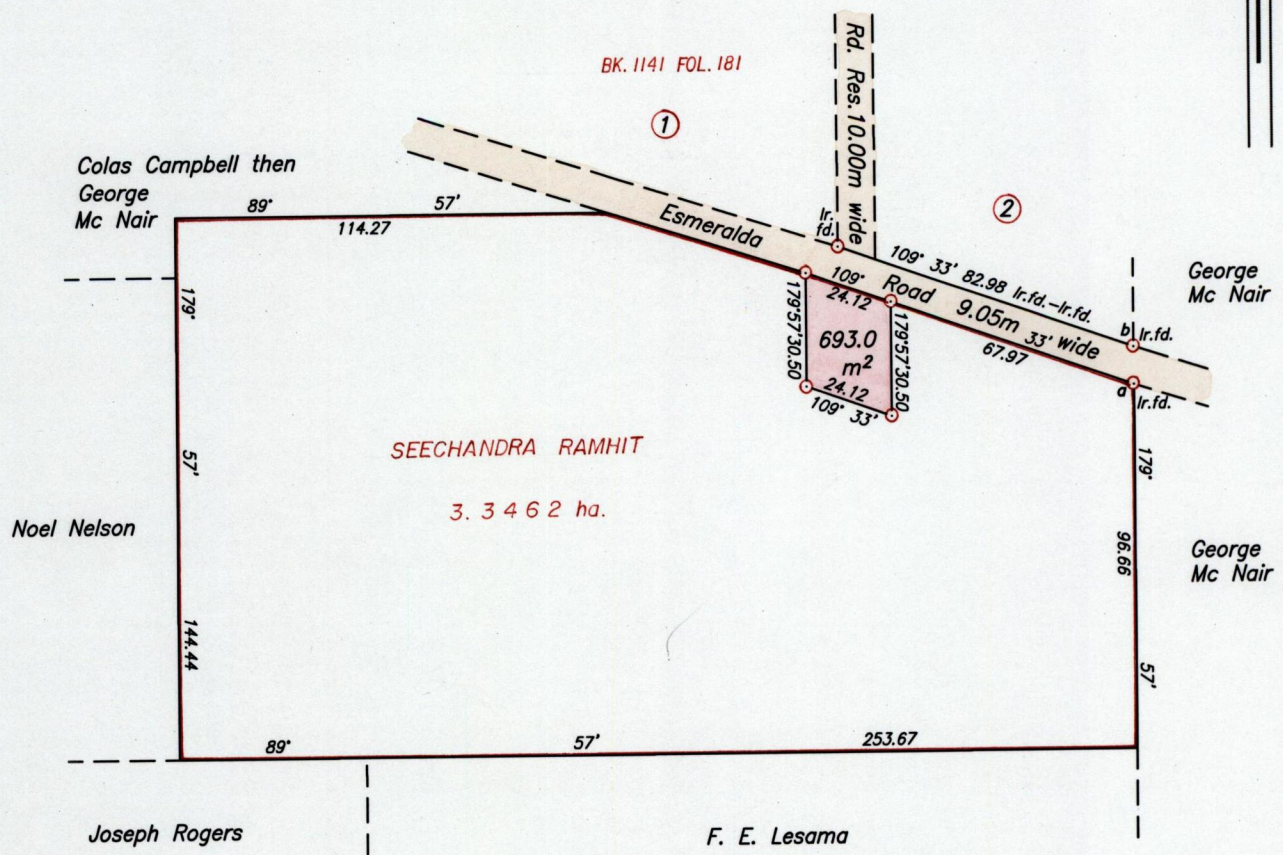
1279


{ } ( )

R.P.O. Vol. 12  
C.T. Vol. 3662

Fol. 23  
Fol. 133

Cadastral Sheet D.3.L. <sup>34 A</sup>/<sub>2/b</sub>  
Ward of Chaguanas  
County of Caroni  
Vide : Bk. 936 Fol. 133




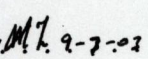
Approved   
Director of Surveys  
2003.7.22

a-b 00°17'10.09  
SCALE 1/2000  
Distances are in metres

○ Denotes Iron put except otherwise stated  
Bearings are based on solar observations  
Plan of a Parcel of land coloured pink in the Ward of Chaguanas  
Containing six hundred and ninety three square metres  
Surveyed by me, with due authority, in January 23rd. 2002  
I certify that this plan is correct, in accordance with Reg.25(1) of the  
Land Surveyor's Regulations 1998.



Entered on ..... 

Checked by  Trinidad & Tobago Land Surveyor ... 3/12/... 20.02