


R.P.O. Vol. 220
C.T. Vol. 2388

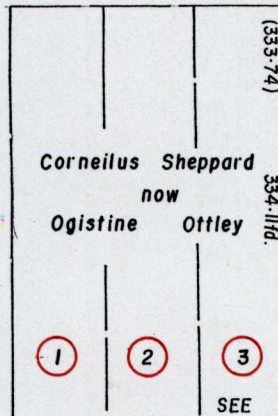
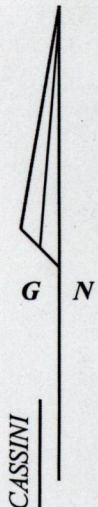
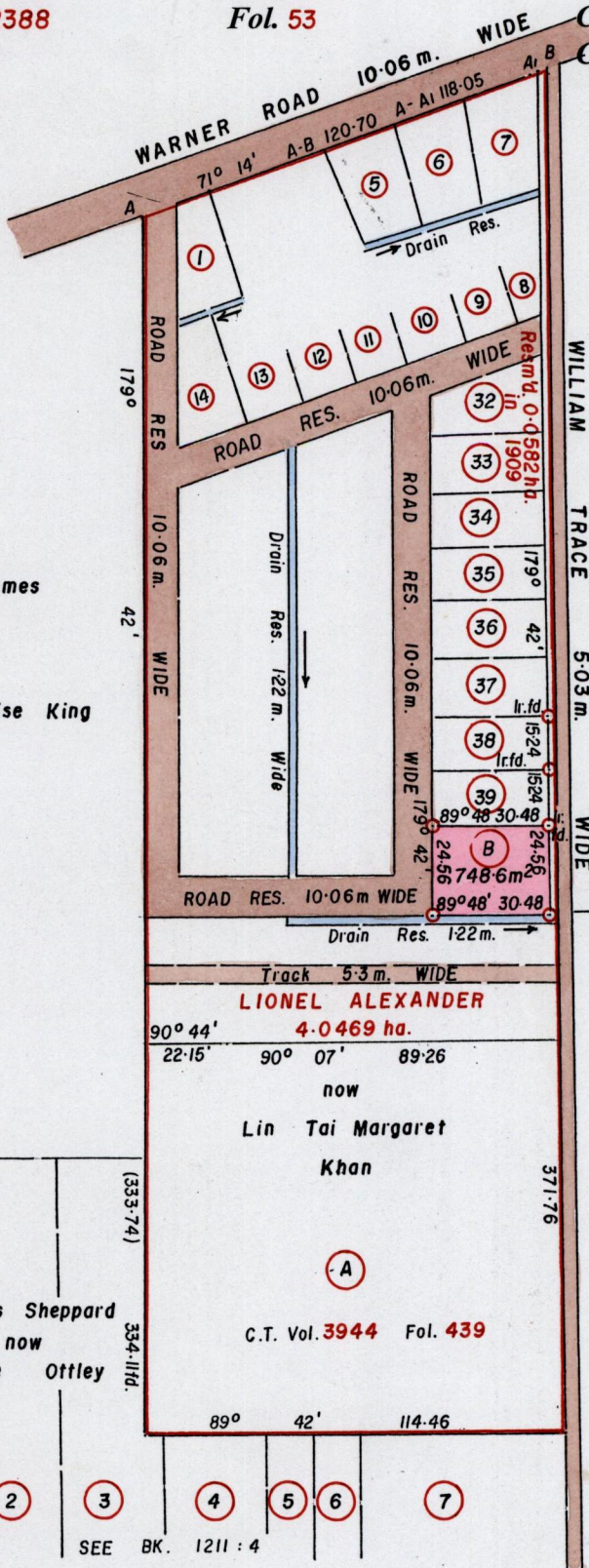
Fol. 529
Fol. 53

Ward of Manzanilla
County of St. Andrew

Cadastral Sheet C.22.J. 25C 25F
4/c 2/a



Joseph James
now
Madeline Louise King



Lot 1 John Maraj C.T. Vol. 2538 : 343
SEE BK. 1110 : 210
SEE BK. 1233 : 21
SEE PLAN J.B. 223

Approved
Director of Surveys
2003.06.11

○ Denotes Iron put unless otherwise stated
Bearings are Cassini Grid based on Solar Obs.
SCALE 1/2000

Note: To Obtain compass bearings add/subtract minutes Distances are in metres
PLAN of a Parcel of land coloured pink in the Ward of Manzanilla
Containing seven hundred and forty-eight point six square metres
Surveyed by me, with due authority, in February. 2001
In accordance with Regulation 25 (1), of the Land Surveyors' Regulations 1998,
I certify that this plan is correct.

Checked by T.T.L.S.
Entered Trinidad and Tobago Land Surveyor 2002