

Cadastral Sheet G.11.C 63D  
1/a  
Ward of Siparia  
County of St.Patrick.

Fol. 341

Fol. 59

R.P.O. Vol. 43

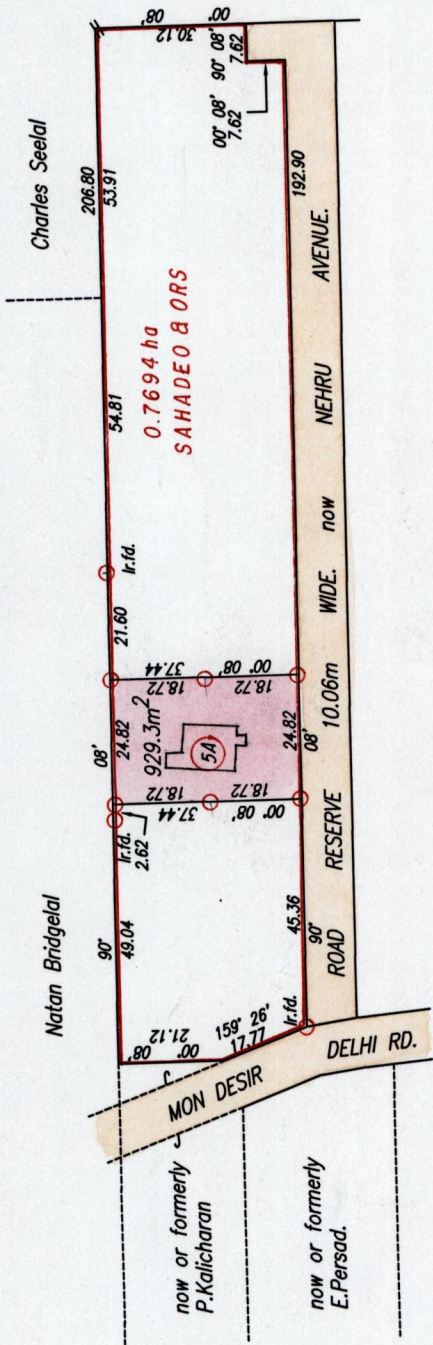


C.T. Vol. 3757

Bk.1227 fol.113

1279

1279

292



Approved  
*[Signature]*  
Director of Surveys  
1522-1-16

SCALE 1:1500  
Distances are in Metres

○ Denotes Iron put except otherwise stated.  
Bearings are based on Solar Observations  
PLAN of a Parcel of land coloured pink in the Ward of Siparia.  
Containing nine hundred and twenty nine point three square metres.  
Surveyed by me, with due authority, in April, 2002  
In accordance with Regulation 25(1) of the Land Surveyors' Regulations 1998,  
I certify that this plan is correct.

Checked by *[Signature]* . . . . .  
Entered . . . . .  
Trinidad & Tobago Land Surveyor *[Signature]* . . . . . 2003