

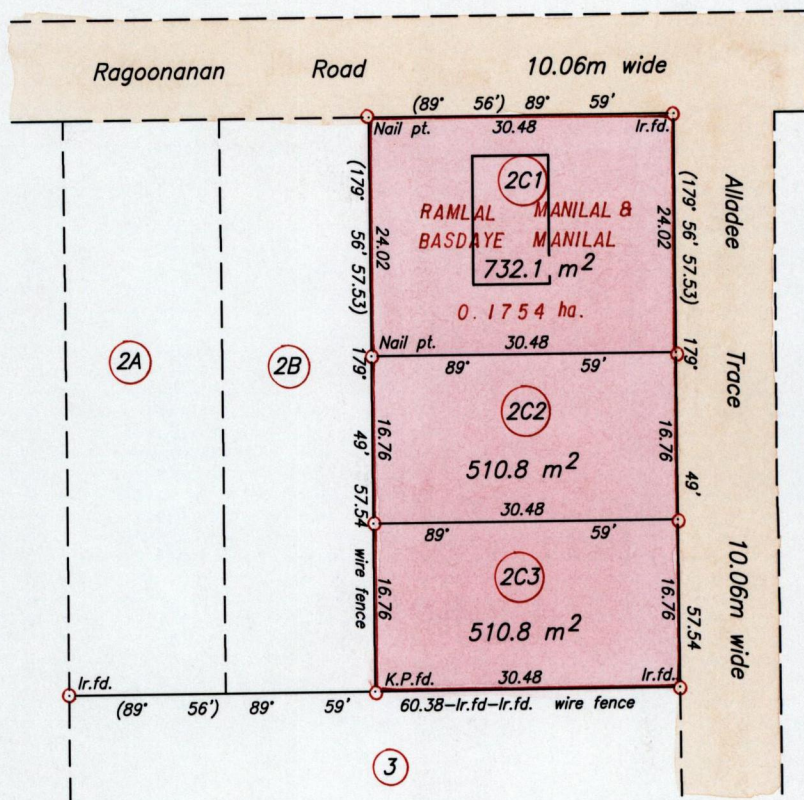
1279


286

R.P.O. Vol. 17  
C.T. Vol. 2726

Fol. 354  
Fol. 427

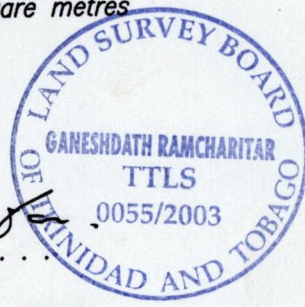
Cadastral Sheet D.3.0. <sup>34 A</sup>/<sub>2/d</sub>  
Ward of Chaguanas  
County of Caroni




Approved   
Director of Surveys  
2002.1.16

SCALE 1/750  
Distances are in metres

○ Denotes Iron put except otherwise stated  
Bearings are Cassini Grid based on Solar Observations  
Plan of 3 Parcels of land coloured pink in the Ward of Chaguanas  
Containing together one thousand seven hundred and fifty three point seven square metres  
Surveyed by me, with due authority, in April 19th. 2003  
In accordance with Regulation 25 (1) of the Land Surveyors' Regulations 1998,  
I certify that this plan is correct.



Entered on .....  
Checked by  22/08  
Trinidad & Tobago Land Surveyor ..... 2003