

1279

279

R.P.O. Vol 118

Fol.511

Ward of Cocal


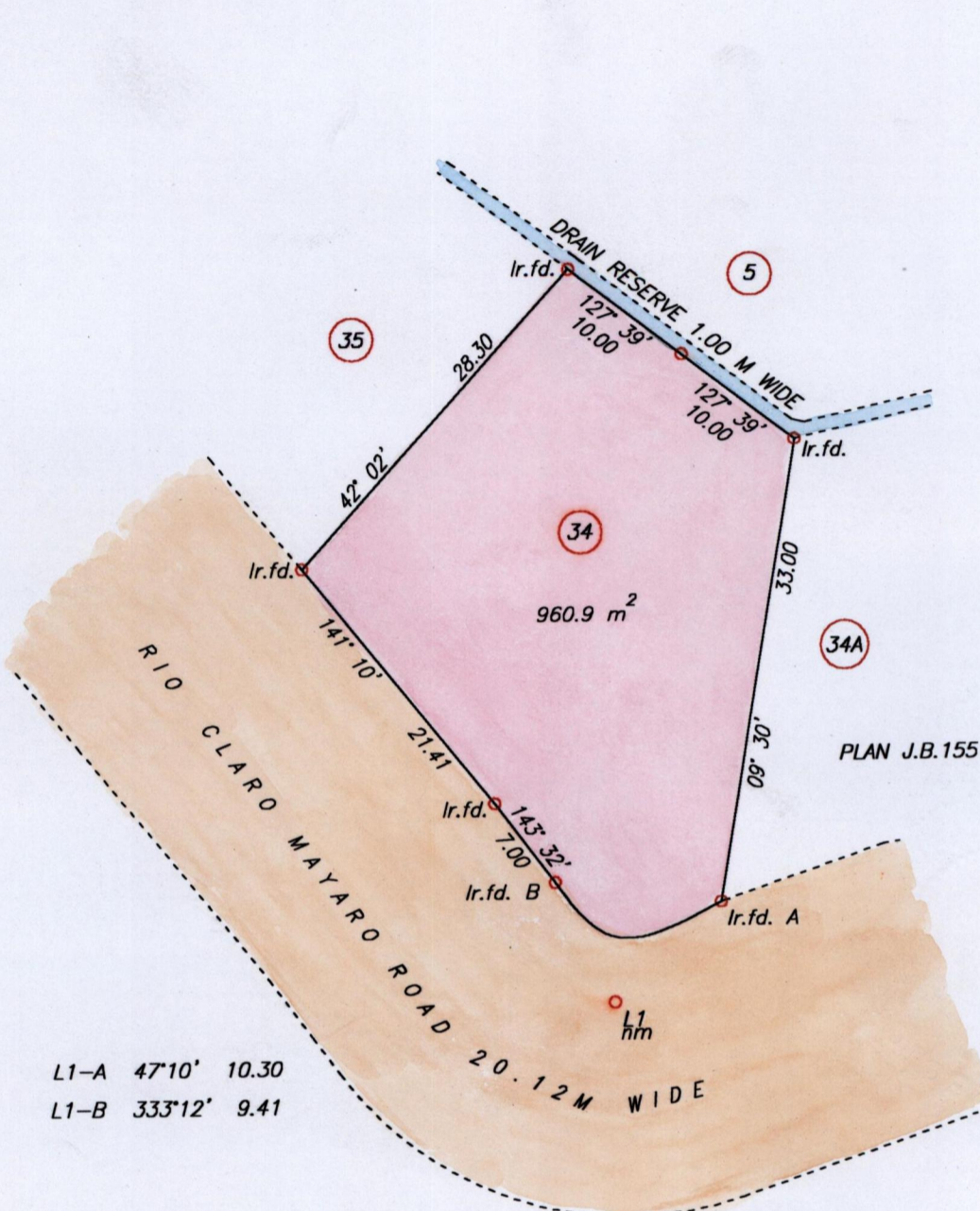
C.T. Vol.

Fol.

County of Nariva


Vide: Plan A.N.87

Cadastral Sheet E.21.0, 55B  
4/a



L1-A 47°10' 10.30  
 L1-B 333°12' 9.41

PLAN J.B.155



Approved.....  
 Director of Surveys  
 1004.1.16

○ Denotes Iron put except otherwise stated  
 ○ nm Denotes No Mark  
 Bearings are Cassini grid based on solar observations Distances are in metres  
 Plan of a parcel of land coloured pink in the Ward of Cocal  
 Containing nine hundred and sixty point nine square metres  
 Re-surveyed by me, with due authority, in April 2001  
 In accordance with Regulation 25 (1) of the Land Surveyors' Regulations 1998,  
 I certify that this plan is correct.

Checked by M.M. 5/1/04  
 Entered.....

Trinidad and Tobago Land Surveyor, 10/10 2003