

1279

249

R.P.O. Vol. 11 Fol. 389

C.T. Vol. 1149 Fol. 141



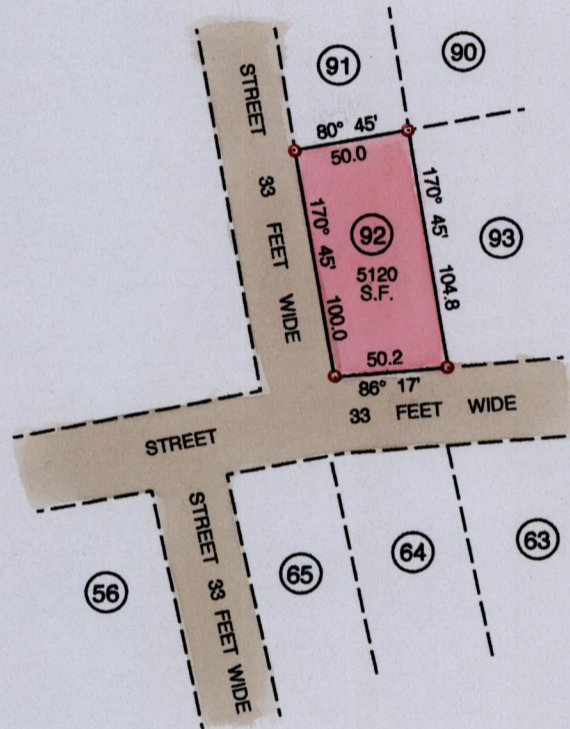
U.P.R.N. No.

Cadastral Sheet B.25.A. 24C
2/c

Ward of Arima

County of St. George

SEE PLAN P.G.1



Approved [Signature]
Director of Surveys
2003.12.19

SCALE 1: 1000

Distances are in feet

○ Denotes Iron put unless otherwise stated

Bearings are Cassini Grid based on Solar Obs.

Note: To obtain compass bearings add 10 minutes

PLAN of a Parcel of land coloured pink in the Ward of Arima
Containing five thousand one hundred and twenty Square Feet

Prepared by me, with due authority, from surveys done by Mr. R. Templeton Galt in March 1952

In accordance with Regulation 25 (1) of the Land Surveyors' Regulations 1998,

I certify that this plan is correct.

Checked by [Signature] 27/11/03.

Entered on.....

[Signature]

Trinidad & Tobago Land Surveyor.....

13th August 2003