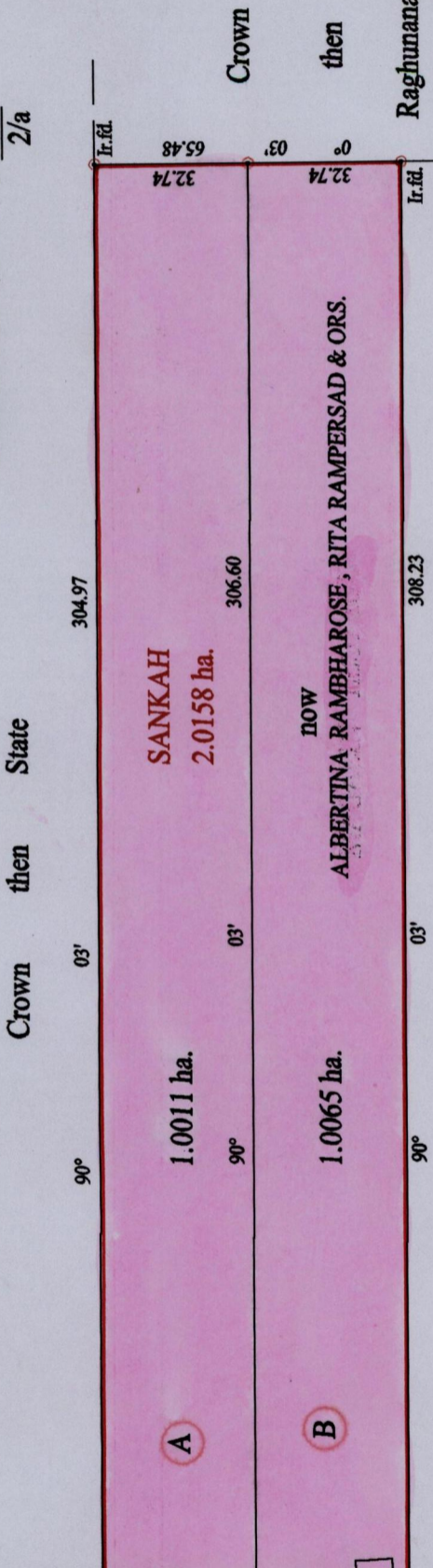


Platanite Crown Trace 20.12 m. Wide
#475



SANKAH
2.0158 ha.

ALBERTINA RAMBHAROSE, RITA RAMPERSAD & ORS.
NOW

Raghunansingh
Vide Bk. 596 fol. 123

Boodram

Vide Bk. 594 fol. 312

Approved
Director of Surveys
2003-12-19

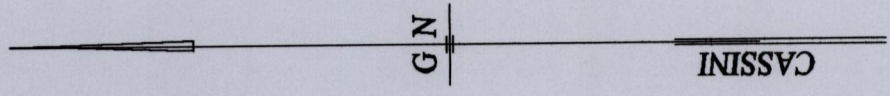

o Denotes Iron put except stated otherwise.

Note: Bearings are cassini grid based on solar observations

PLAN of 2 Parcels of land coloured pink in the Ward of Moruga
Containing together two point zero zero seven six hectares
Surveyed by me, with due authority, in January 2003
In accordance with Regulation 25 (1) of the Land Surveyors' Regulations 1998,
I certify that this plan is correct.

Checked by J.M. 27/11/03.....

Entered on Trinidad & Tobago Land Surveyor 15-04-2003



1279
1279/248

248
DIAGRAM
FOLIO 775
COUNTY OF VICTORIA
13 455 5002