

Approved *[Signature]*
 Director of Surveys
 25.12.01

Reference: Bk.892 Fol.81
 Plan D.K.6

Legend		
r ₆ - t ₀	0° 00'	17.99
r ₀ - s ₀	0° 00'	28.32

SCALE 1: 1250

Distances are in metres

• Denotes iron put except otherwise stated

Bearings are Cassini Grid based on Solar Observations

PLAN of 5 parcels of land coloured pink in the Ward of Naparima


Containing together two point four seven one one hectares

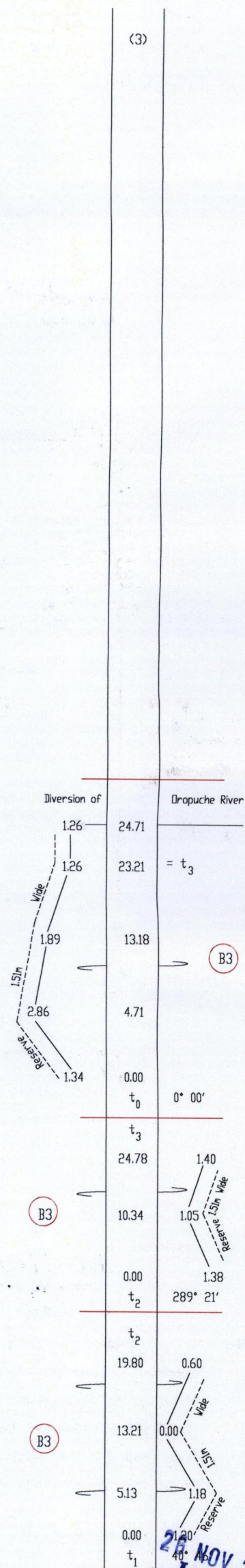
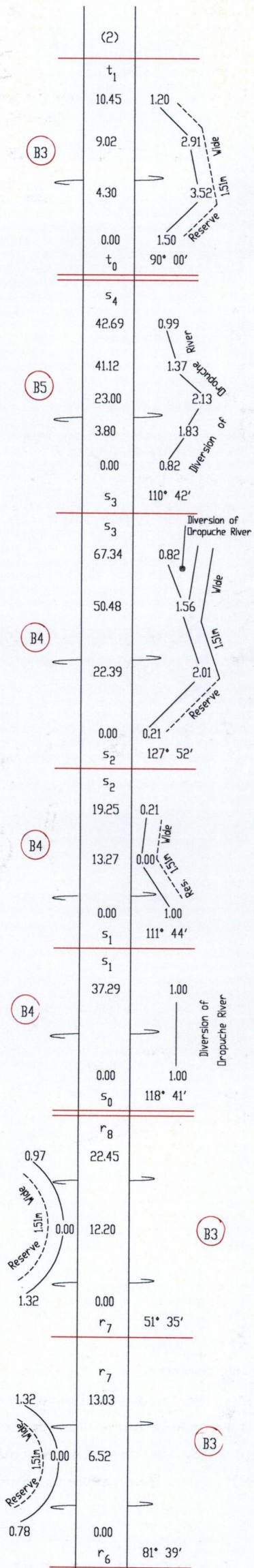
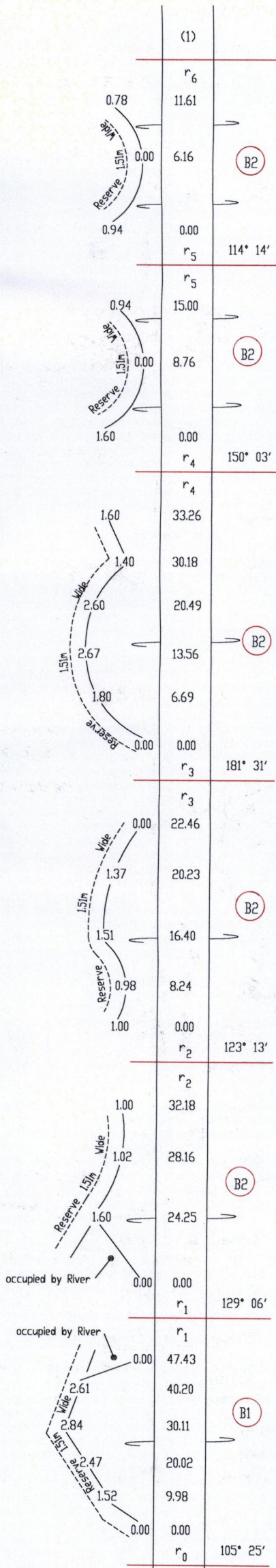
Surveyed by me, with due authority, in March & November 1999

In accordance with Regulation 25(1) of the Land Surveyors' Regulations 1998, I certify that this plan is correct.

Checked by *M.M. 24/11/03*
 Entered

L.A. Roopchand
 Trinidad & Tobago Land Surveyor 12/11/2003





26 NOV 2003
 Lands and
 Surveys
 Division
 1279/242