

R.P.O. Vol. 7 Fol. 547

C.T. Vol. 3026 Fol. 403

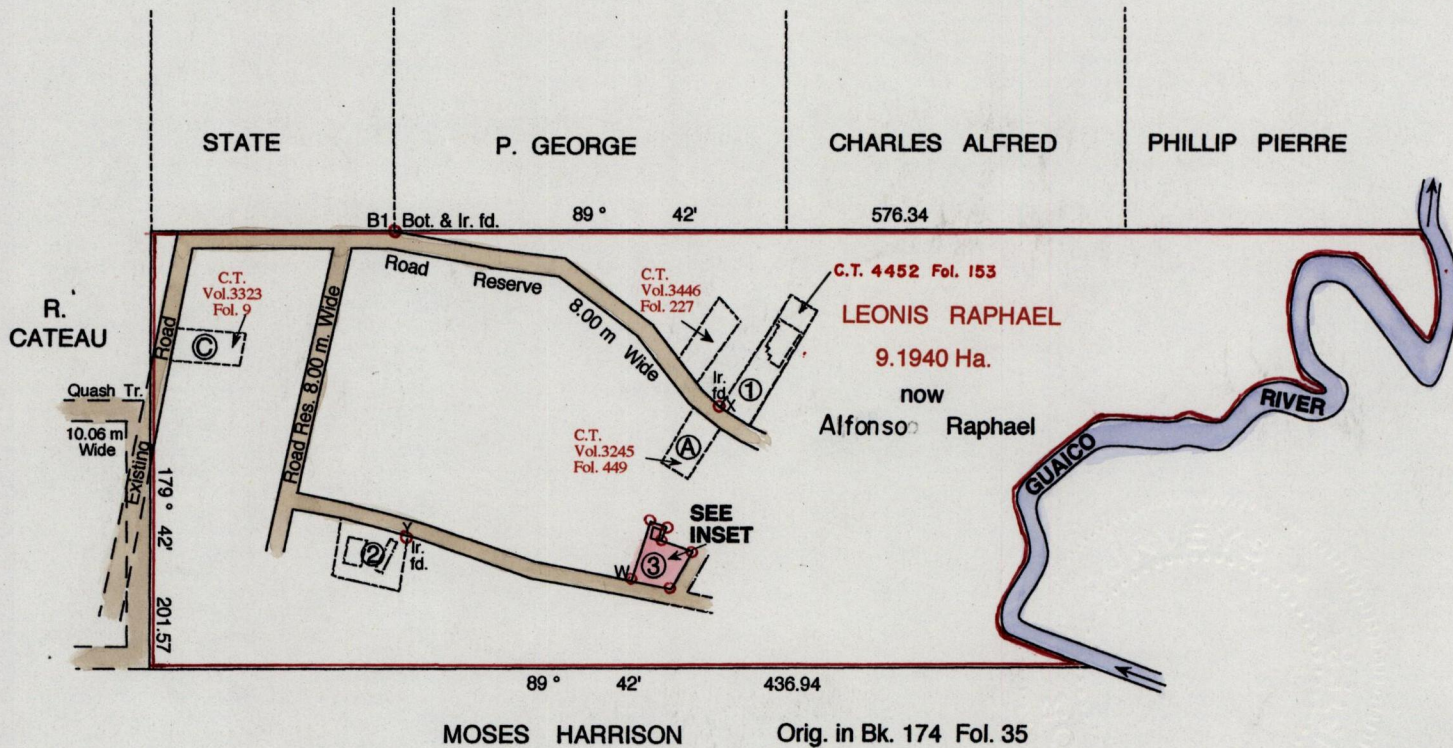
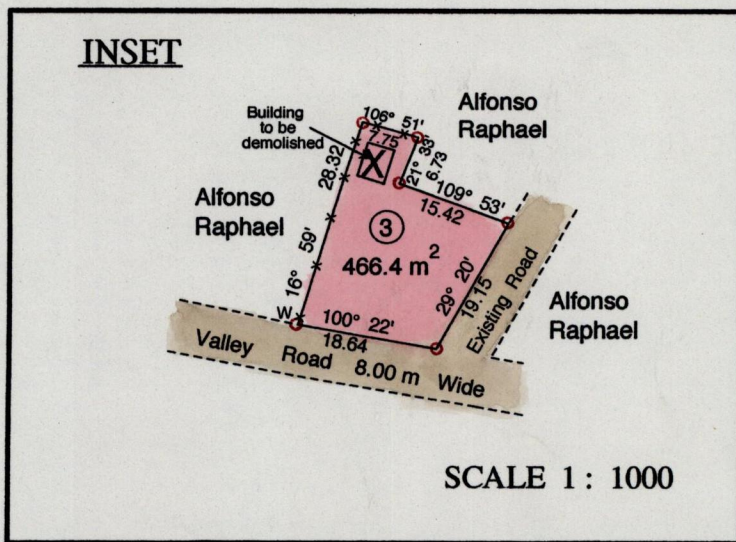

U.P.R.N. No.

Cadastral Sheet C.22. J. 25F  
2/a & 2/b


Ward of Manzanilla

County of St Andrew

Vide Plan G. A. 13  
Plan J. A. 33  
Bk. 1197 Fol.123



Line	Brg.	Dist.
B1 - X	117° 43'	171.46
Y - X	67° 46'	156.02
Y - W	101° 24'	106.54



Approved   
Director of Surveys  
25/11/27

SCALE 1 : 3500

Distances are in metres  
 ○ Denotes Iron Put unless otherwise stated  
 -x-x-x- Denotes Chain Link Wire Fence

Bearings are Cassini Grid based on Solar Obs.

PLAN of a Parcel of land coloured pink in the Ward of Manzanilla  
 Containing four hundred and sixty six point four square metres  
 Surveyed by me, with due authority, in October 2001  
 In accordance with regulation 25 (1) of the Land Surveyors' Regulations 1998,  
 I certify that this plan is correct.

Checked by  .....  
 Entered on .....  
 Trinidad & Tobago Land Surveyor  25<sup>th</sup> October 2002