

1279

2002

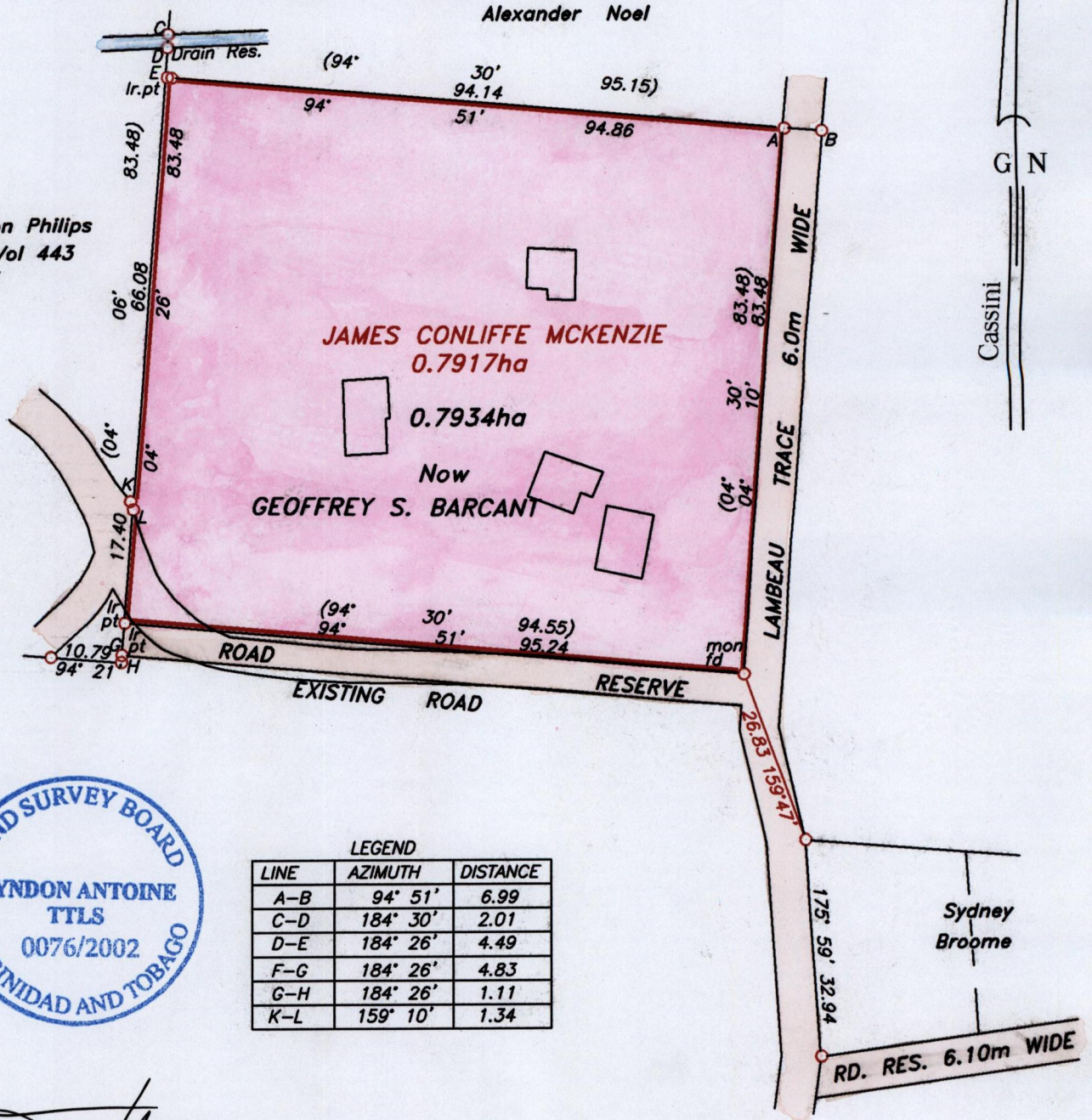
U.P.R.N.....


R.P.O Vol. 777 Fol. 61
C.T Vol. Fol.

Cadastral Sheet I.17.N ^{1F}/_{6/d}
Ward of Tobago
Parish of St. Andrew

Vide Bk 738 Fol 113
Survey Order No 4/34
High Court Action No: 258 & 259 of 1990

Solomon Phillips
R.P.O Vol 443
Fol: 57



Approved 
 Director of Surveys 2003/11/14

○ Denotes iron found, except otherwise stated.

Bearings are grid based on solar observations

Distances are in metres

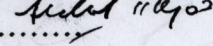
SCALE 1:1000


PLAN of a parcel of land coloured pink in the Ward of Tobago

Containing zero point seven nine three four hectares

Surveyed by me, with due authority on 10th October 2001. For vesting order.

In accordance with Regulation 25 (1) of the Land Surveyors' Regulations 1998, I certify that this plan is correct.

Checked by 
Entered.....


15th December

Trinidad & Tobago Land Surveyor..... 2002

PATH:01SURVEY\M104\MCKENSIE.dwg