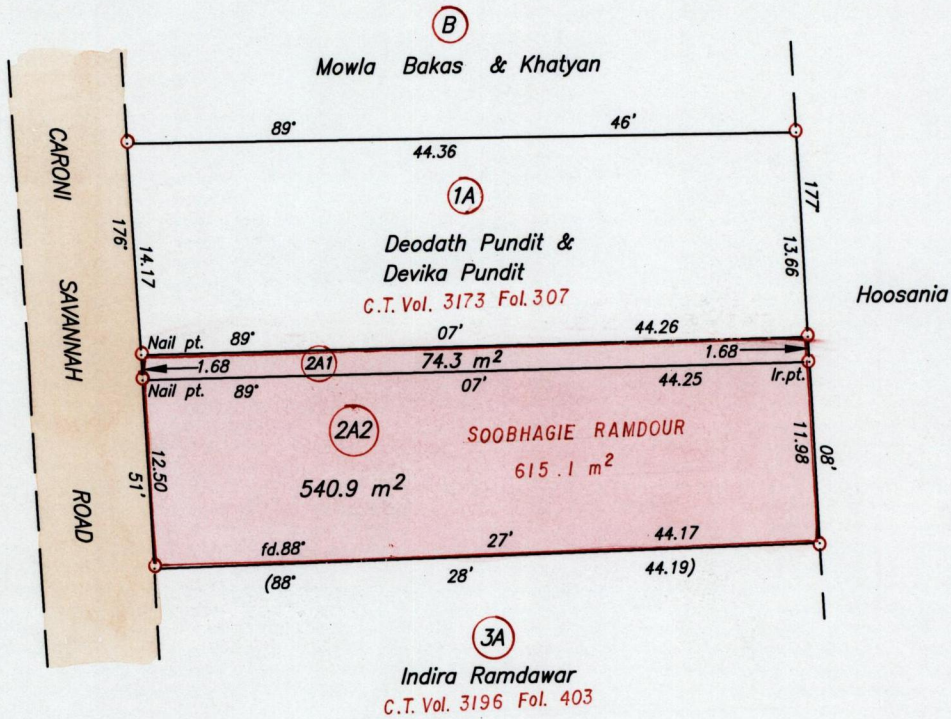



R.P.O. Vol. 8
C.T. Vol. 3348

Fol. 79
Fol. 195


Cadastral Sheet D.2.H. ^{23 F}/_{4/d}
Ward of Chaguanas
County of Caroni
Vide : Bk. 1175 Fol. 115



Parcel 2A1 to be amalgamated to Parcel 1A

Approved 
Director of Surveys
2003.10.13


SCALE 1/500
Distances are in metres




⊙ Denotes Iron found except otherwise stated
Bearings are based on solar observations

Plan of 2 Parcels of land coloured pink in the Ward of Chaguanas
Containing together six hundred and fifteen point two square metres
Surveyed by me, with due authority, in April 2nd. 2002

In accordance with Regulation 25 (1) of the Land Surveyors' Regulations 1998,
I certify that this plan is correct.

Entered on 

Checked by  25/12/03 Trinidad & Tobago Land Surveyor 30/12/20.02