

1249

146


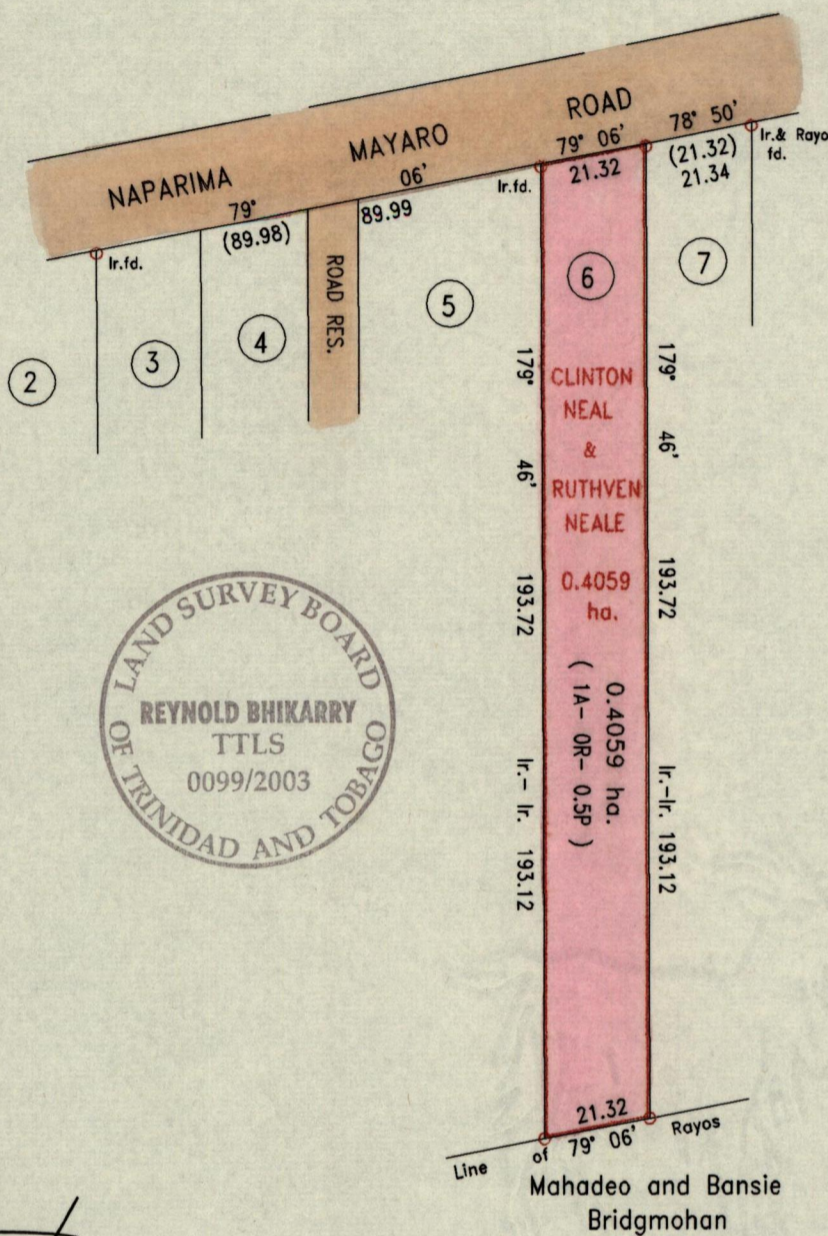
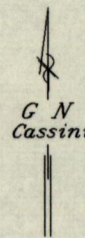
R.P.O. Vol...129...

Fol...255..

C.T. Vol...2093..

Fol...189..

Ward of Cocal  
County of Nariva  
Cadastral Sheet 56A, E.23.M.  
4/c



Approved.....  
Director of Surveys

2003-9-29

Bk. 1014 : 186

o Denotes Iron put except otherwise stated

Note : To obtain compass bearings subtract/add minutes

SCALE 1 : 1500

Distances are in metres

PLAN of a Parcel of land coloured pink in the Ward of Cocal  
Containing zero point four zero five nine hectare.

Surveyed by me, with due authority, on 6th July 2002.

In accordance with Reg. 25 (1) of the Land Surveyors' Regulations 1998,  
I certify that this plan is correct.

Checked by...M.M. 16/09/03.....

Entered.....

Reynold Bhikarry.....TTLS.

Trinidad & Tobago Land Surveyor 12th August 2003