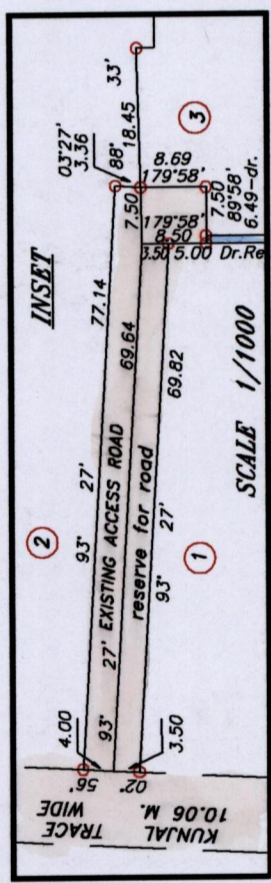
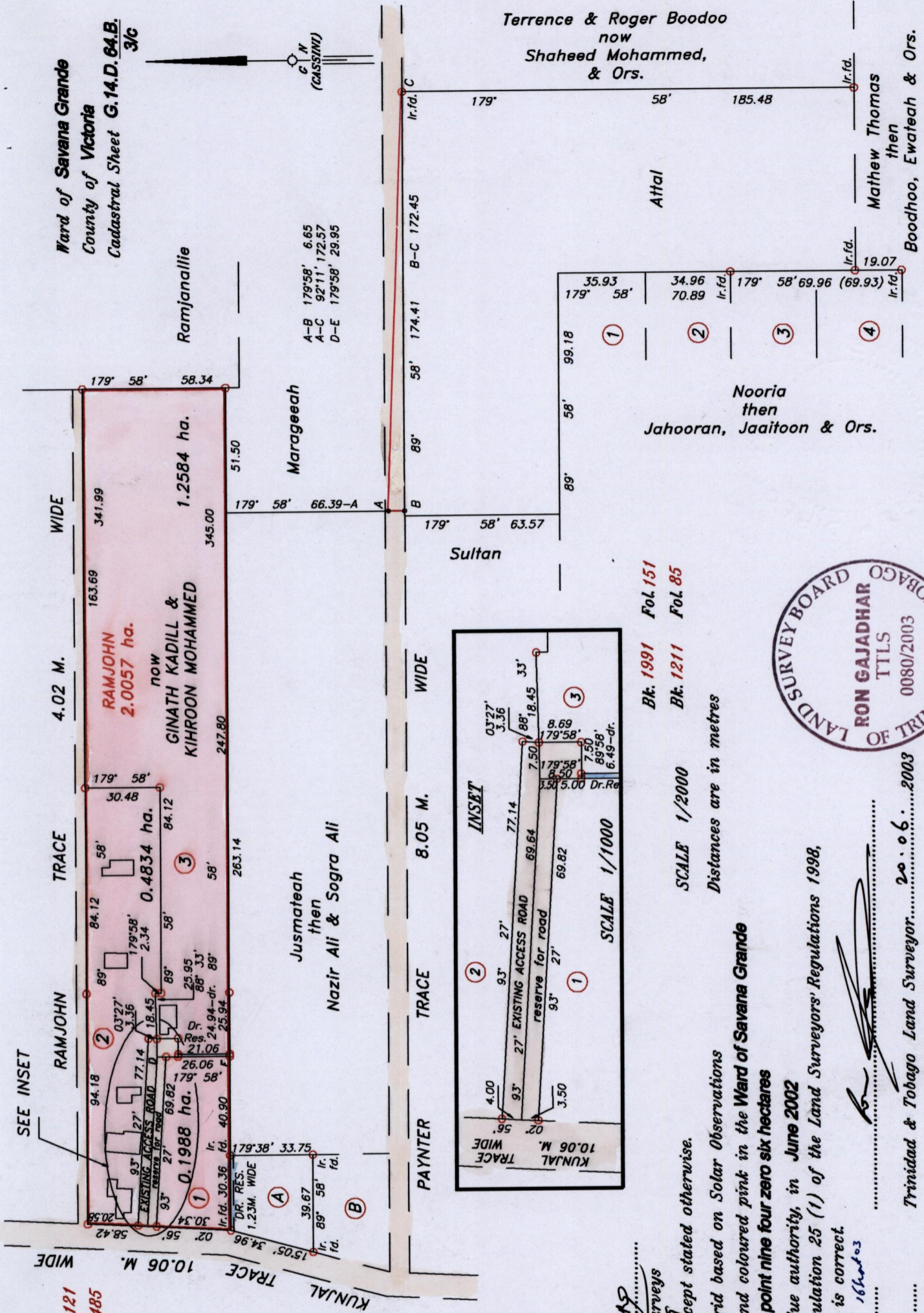


R.P.O Vol. 426
C.T. Vol. 3091
U.P.R.N No.

Fol. 121
Fol. 485


Ward of Savana Grande
County of Victoria
Cadastral Sheet G.14.D.64.B.
3/c



Bk. 1991 Fol. 151
Bk. 1211 Fol. 85

SCALE 1/2000

Distances are in metres



Approved *[Signature]*
Director of Surveys
15/03/03

○ Denotes Iron put except stated otherwise.

Bearings are Cassini Grid based on Solar Observations

Plan of 3 Parcels of land coloured pink in the Ward of Savana Grande Containing together one point nine four zero six hectares

Surveyed by me with due authority, in June 2002

In accordance with Regulation 25 (1) of the Land Surveyors' Regulations 1998,

I certify that this plan is correct.

Checked by *[Signature]*

Entered by

Trinidad & Tobago Land Surveyor. 20.06.2003