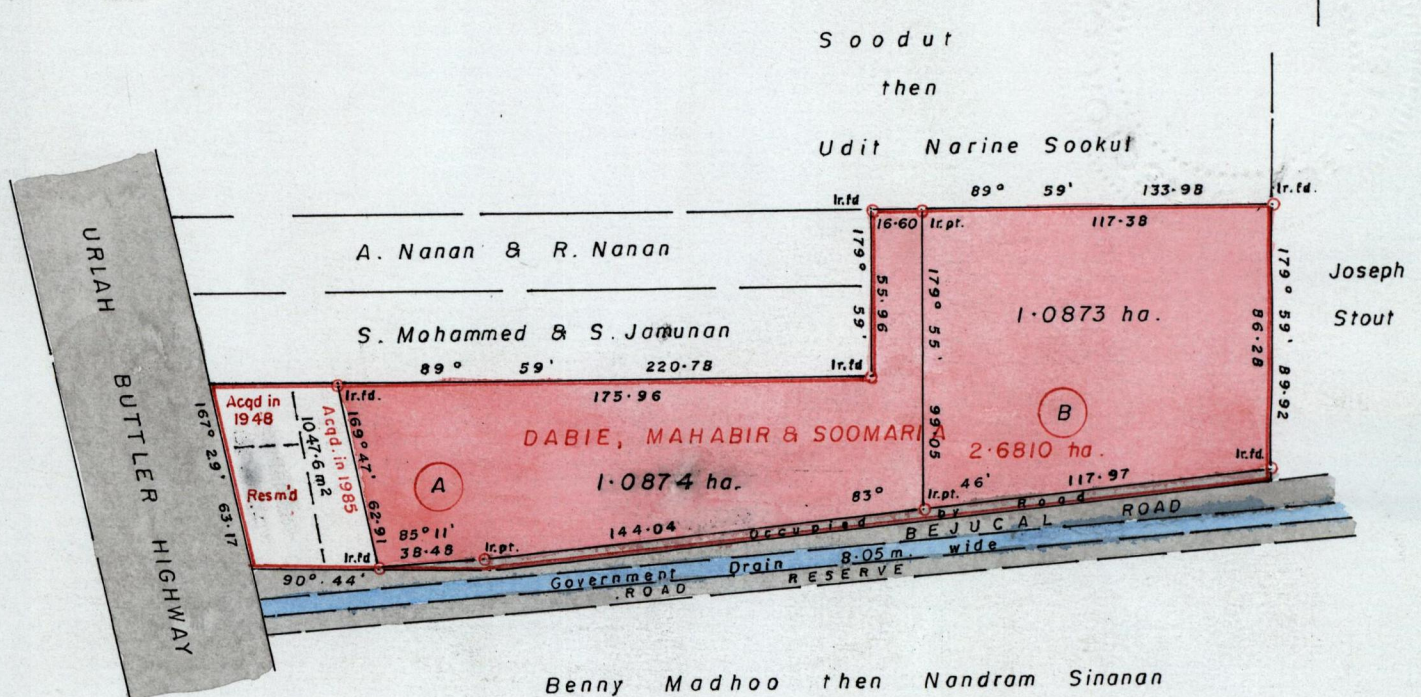
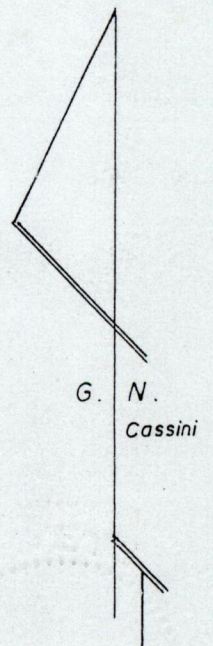


R.P.O. Vol. 28 Fol. 539
C.T. Vol. 4287 Fol. 349

Cadastral Sheet D.2.H. $\frac{23F}{4/c}$
Borough
~~Ward~~ of Chaguanas
County of Caroni




995.5 m² Resmd. : Bk. 20 Fol. 55
651.5 m² Acqd. in 1948

L&S. Bk. 79 Fol. 148
Bk. 834 Fol. 76

Approved
[Signature]
Director of Surveys
2003-9-26

SCALE 1 / 2500



Bearings are based on Solar Observations
Note: To obtain compass bearings subtract minutes.

Distances are in metres
Borough

PLAN of a Parcel of land coloured pink in the ~~Ward~~ of Chaguanas
Containing together two point one seven four seven hectares.

Surveyed by me with due authority in February 2002
In accordance with ~~Part~~ Regulation 25(1) of the Land Surveyors' Regulations 1998,
I certify that this plan is correct.

Checked by *[Signature]* *[Signature]* TTLS
Entered..... Trinidad & Tobago Land Surveyor *[Signature]* 17th May 2002