

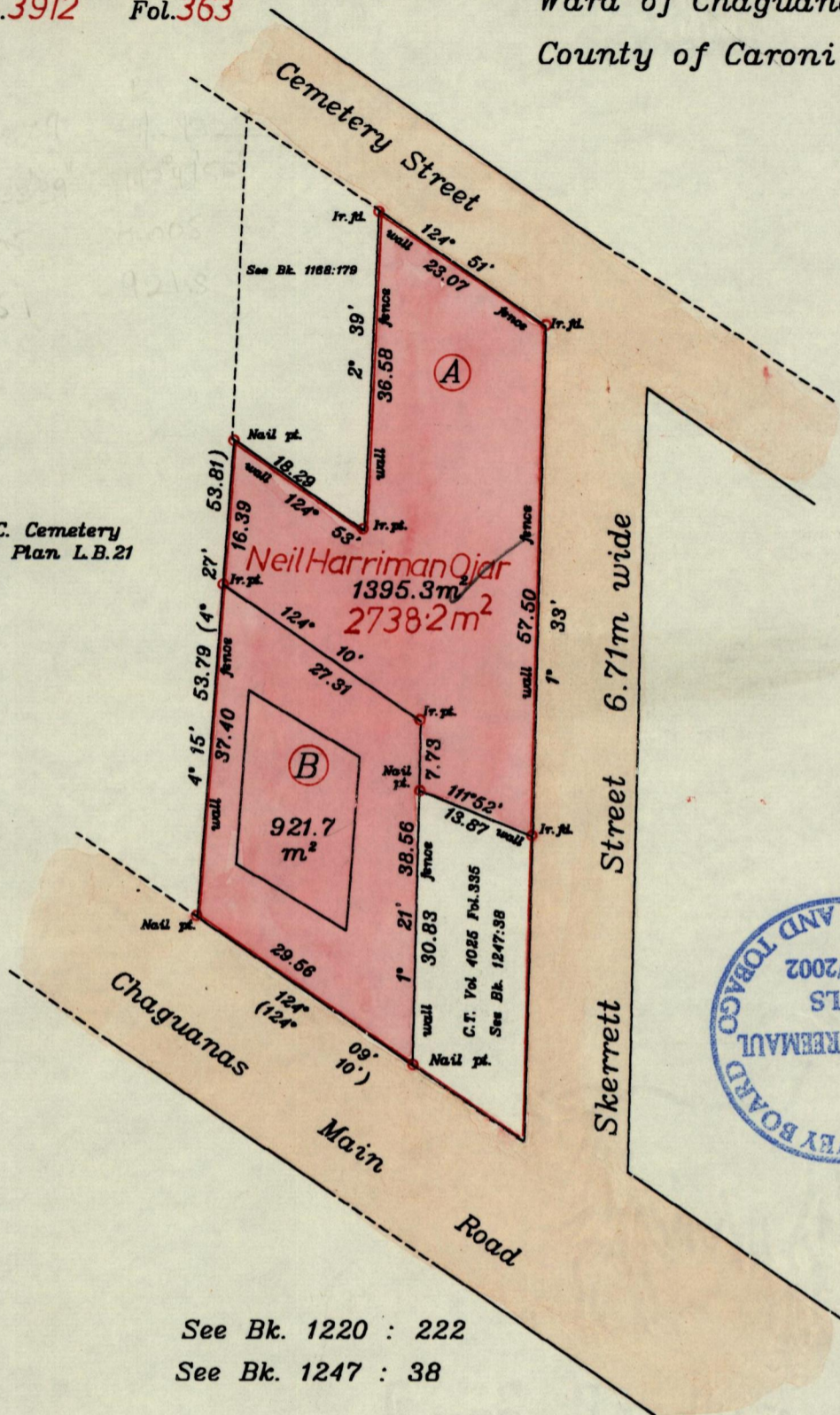
1279

14(1)

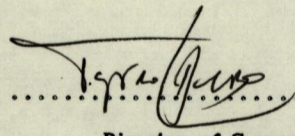
R.P.O. Vol. Fol.
C.T. Vol. 3912 Fol. 363

Cadastral Sheet D.7.D. & 33C
Ward of Chaguanas 4/a
County of Caroni


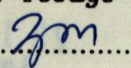
R.C. Cemetery
See Plan L.B.21



See Bk. 1220 : 222
See Bk. 1247 : 38

Approved 
 Director of Surveys
 2003 9.19

Scale 1 : 750
Distances are in metres

Note : Bearings are Cassini Grid based on Solar Observations
 Plan of two parcels of land coloured pink in the Ward of Chaguanas
 Containing together Two thousand three hundred and seventeen square metres
 Surveyed by me with due authority in November 2002
 In accordance with Reg. 25 (1) of the Land Surveyors' Regulations 1998,
 I hereby certify that this plan is correct
 Trinidad & Tobago Land Surveyor  date Nov. 20, 2002
 Checked by  09/09/03
 Entered on