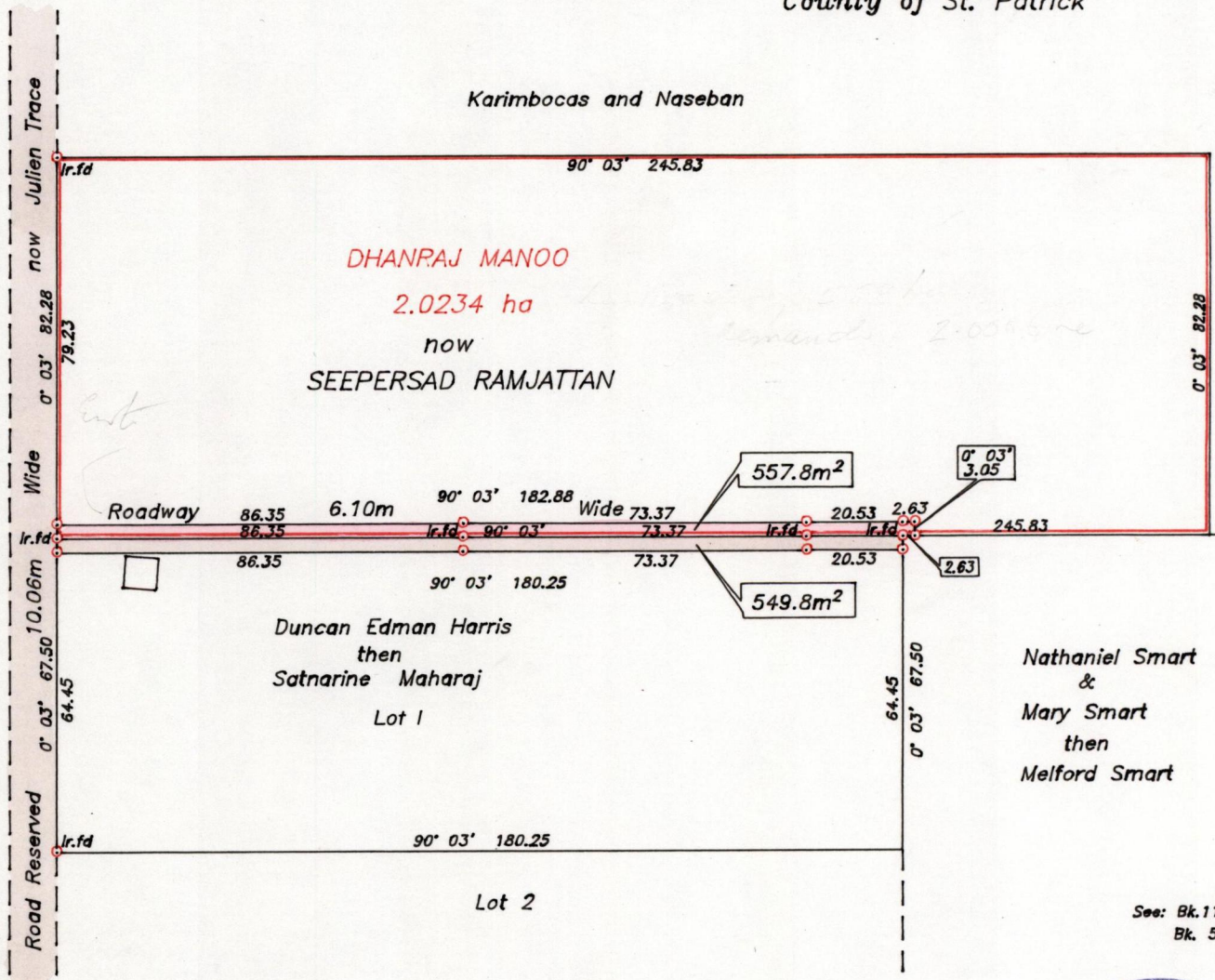
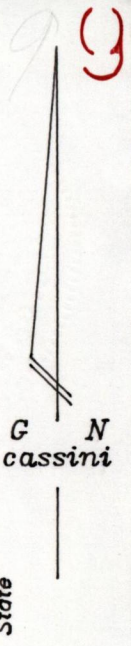



1271

R.P.O. Vol: 592 Fol: 161
CT. Vol: 2202 Fol: 315A

Cadastral Sheet G.14.M. 64D
3/c
Ward of Siparia
County of St. Patrick



See: Bk.1189/103
Bk. 568/108

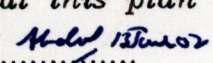

Approved 
Director of Surveys
2002.07.03



o Denotes Iron put except where otherwise indicated.
Note: To obtain compass bearings subtract 3 minutes.

SCALE 1/1500
Distances are in metres

PLAN of a Parcel of land coloured pink in the Ward of Siparia
Containing five hundred and fifty seven point eight square metres
Surveyed by me with due authority in October 2000 for Seepersad Ramjattan
In accordance with reg. 25 (1) of the Land Surveyors' Regulation, 1998,
I certify that this plan is correct.

Checked by  
Entered..... Trinidad & Tobago, Land Surveyor 7/11 November 2000

- 9 NOV 2000
Lands and
Surveys
Division