

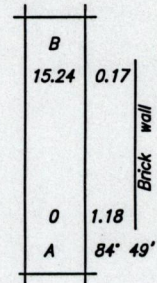
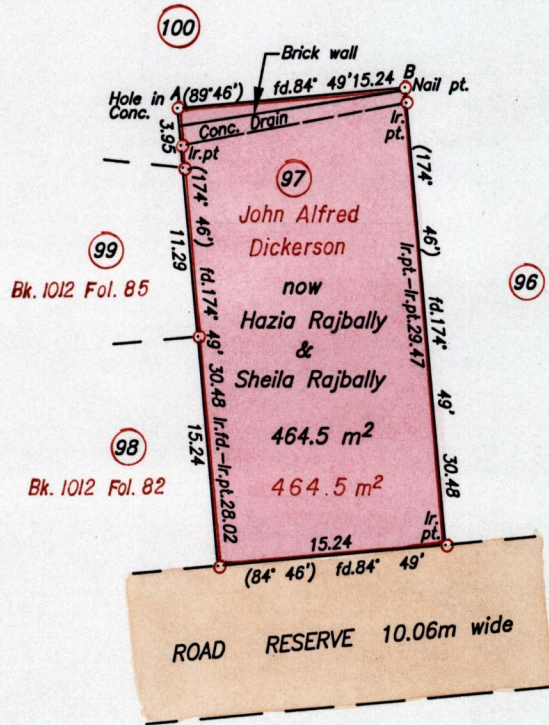

R.P.O. Vol. 87
C.T. Vol. 1023


Fol. 223
Fol. 415

Cadastral Sheet D.14.N. $\frac{44 B}{2/c,2/d}$
Ward of Montserrat
County of Caroni

Vide : Plan F.I. 11

Bk. 257 Fol. 123




Approved 
Director of Surveys
2002.08.22


SCALE 1/500
Distances are in metres

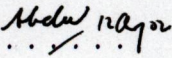
⊙ Denotes found put except otherwise stated
Bearings are based on solar observations

Plan of a Parcel of land coloured pink in the Ward of Montserrat
Containing four hundred and sixty four point five square metres
Surveyed by me, with due authority, on October 5th. 2001

I certify that this plan is correct, in accordance with Reg.25(1) of the
Land Surveyors' Regulations 1998.



Entered on 

Checked by  Trinidad & Tobago Land Surveyor 29/10/01 20.01

48

1521

31 OCT 2001
Lands and
Surveys
Division