
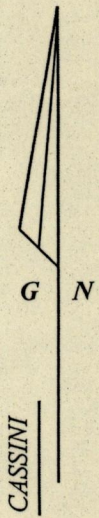
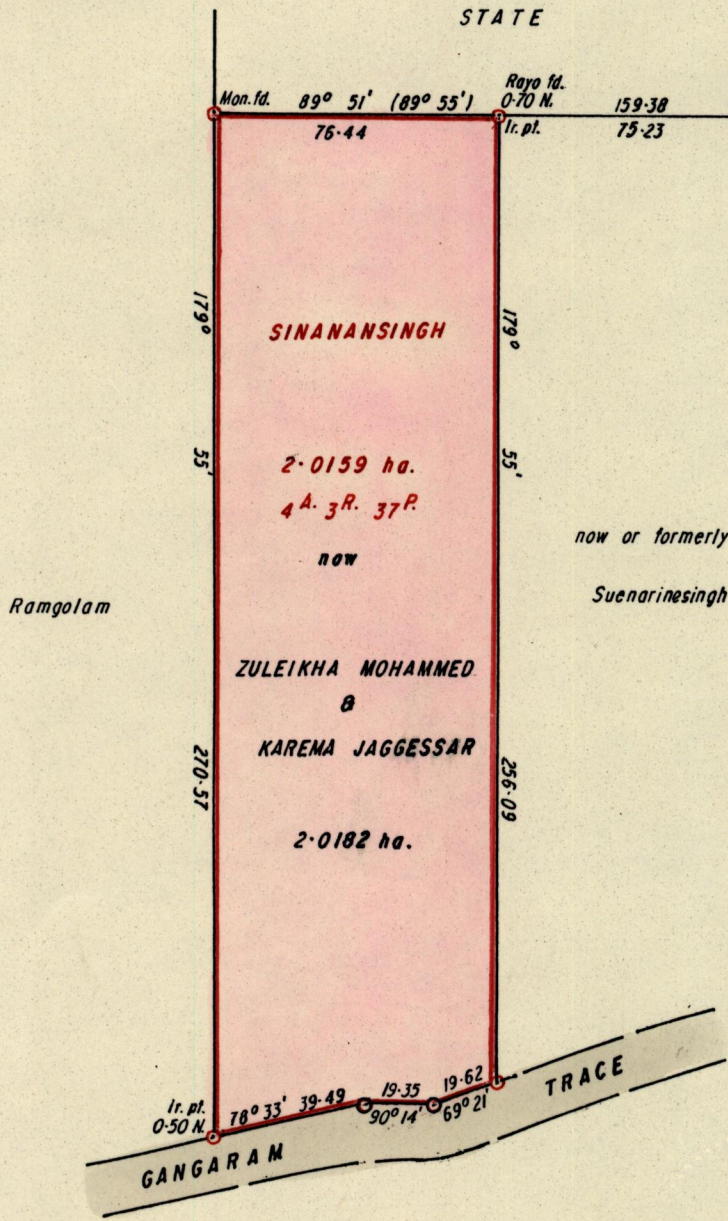


R.P.O. Vol. 68  
C.T. Vol. 1244

Fol. 297  
Fol. 07

Ward of Ortoire  
County of Victoria  
Cadastral Sheet D.24. P. 54C  
3/b

Ref. S.O. 1068/1900  
Bk. 335 fol. 254  
Bk. 335 fol. 259



Approved

*[Signature]*  
 Director of Surveys  
 202-08 14

○ Denotes Iron put unless otherwise stated  
 Bearings are Cassini Grid based on Solar Obs.  
 SCALE 1 / 2000  
 Distances are in METRES

Note: To Obtain compass bearings add/subtract minutes

PLAN of a Parcel of land coloured PINK in the Ward of Ortoire  
 Containing two point zero one eight two hectares  
 Surveyed by me, with due authority, in March 2002  
 In accordance with Reg. 25 (1), of the Land Surveyors Regulations, 1998,  
 I certify that this plan is correct.

Checked by *[Signature]*



*[Signature]*  
 Kelvin Ramdass

Entered ..... Trinidad and Tobago Land Surveyor..... 23/03/.....2002



27

175



25 MAR 2002  
Lands and  
Surveys  
Division