
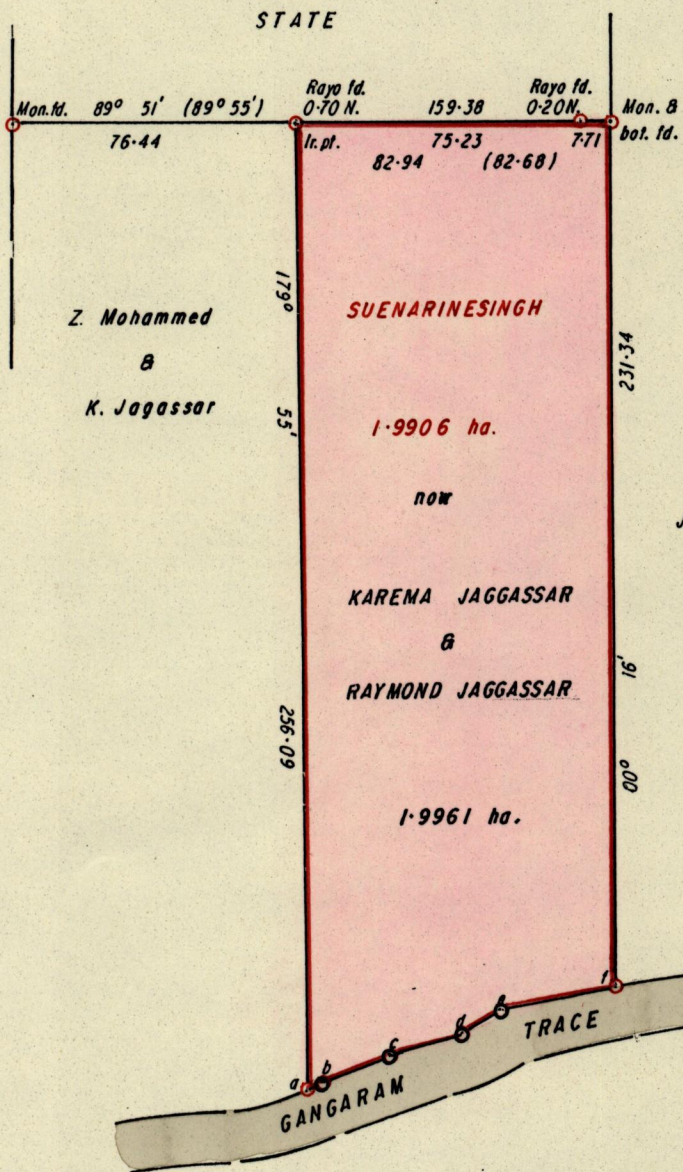


R.P.O. Vol. 68
C.T. Vol. 1437

Fol. 361
Fol. 311

Ward of Ortoire
County of Victoria
Cadastral Sheet D.24. P., 54C
3/b

Ref. S.O. 1068/1900
Bk. 335 fol. 259
Bk. 335 fol. 254



a-b	82° 45'	3.33 fd.
	(83° 37')	3.29
b-c	70° 15'	20.14
c-d	73° 07'	20.12
d-e	56° 22'	9.77
e-f	78° 29'	32.50

Approved

[Signature]
 Director of Surveys
 15/02/03

○ Denotes Iron put unless otherwise stated
 Bearings are Cassini Grid based on Solar Obs.
 SCALE 1 / 2000
 Distances are in METRES

Note: To Obtain compass bearings add/subtract minutes

PLAN of a Parcel of land coloured PINK in the Ward of Ortoire
 Containing one point nine nine six one hectares
 Surveyed by me, with due authority, in March 2002
 In accordance with Rule 25 (1), of the Land Surveyors Regulations 1998.
 I certify that this plan is correct.



Checked by

[Signature]

[Signature: Kelvin Ramdass]

Entered Trinidad and Tobago Land Surveyor..... 23/03/.....2002

1521



25 MAR 2002
Lands and
Surveys
Division