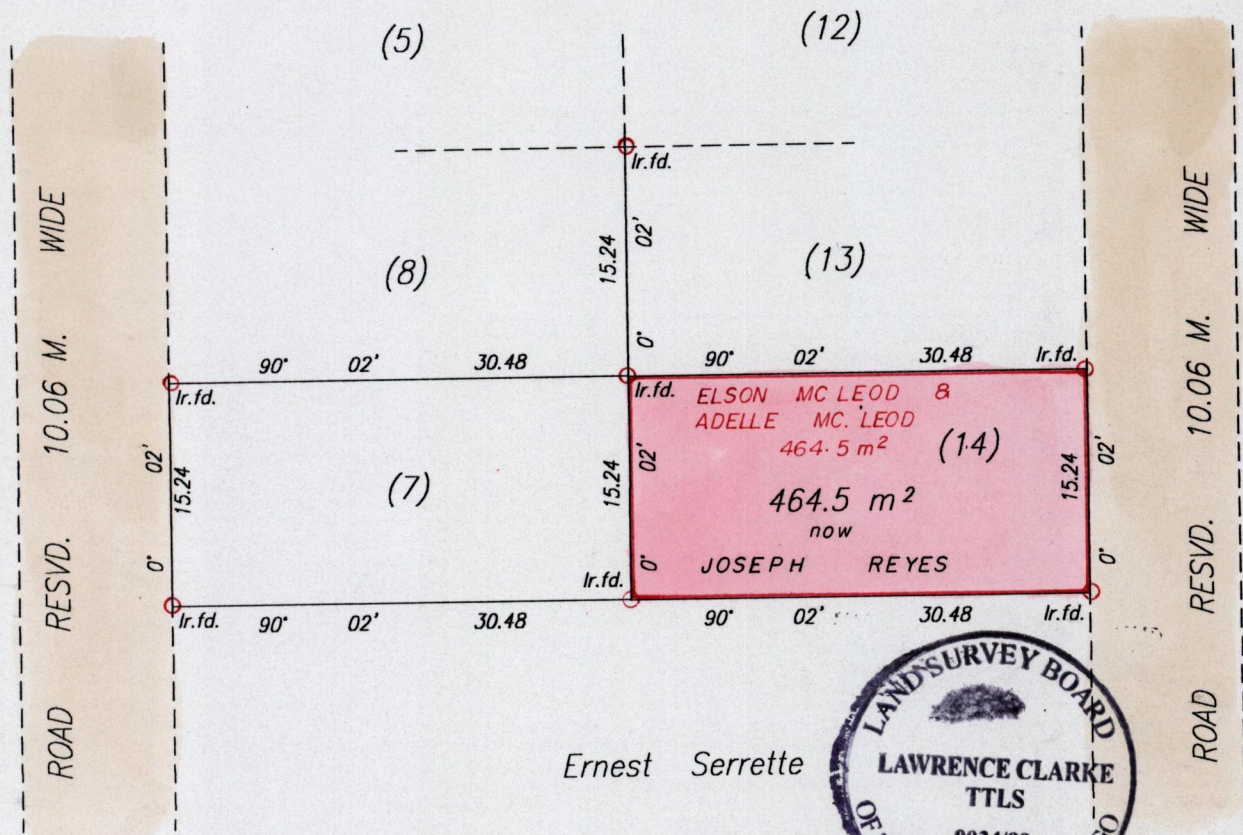
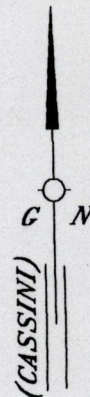



R.P.O Vol. 212 Fol. 465  
C.T. Vol. 1223 Fol. 309

Ward of Siparia  
County of St. Patrick  
Cadastral Sheet G. 18 J. 73.C.  
3/a8b

U. P. R. N. No.



Ernest Serrette



SEE BK798 FOL260

Approved *[Signature]*  
Director of Surveys  
25.07.99

SCALE 1/500

Note : To obtain compass bearing subtract 2 minutes. Distances are in metres

Plan of a Parcel of land coloured pink in the Ward of Siparia  
Containing four hundred and sixty four point five square metres  
Surveyed by me with due authority, in September 1999  
In accordance with <sup>Regulation</sup> ~~Rule~~ 25 (1) of the Land Surveyors Regulations 1998,  
I certify that this plan is correct.

Checked by *[Signature]* 25.07.99

*[Signature]*  
Trinidad & Tobago, Land Surveyor. 6<sup>th</sup> September 1999

Entered .....



37

1571

