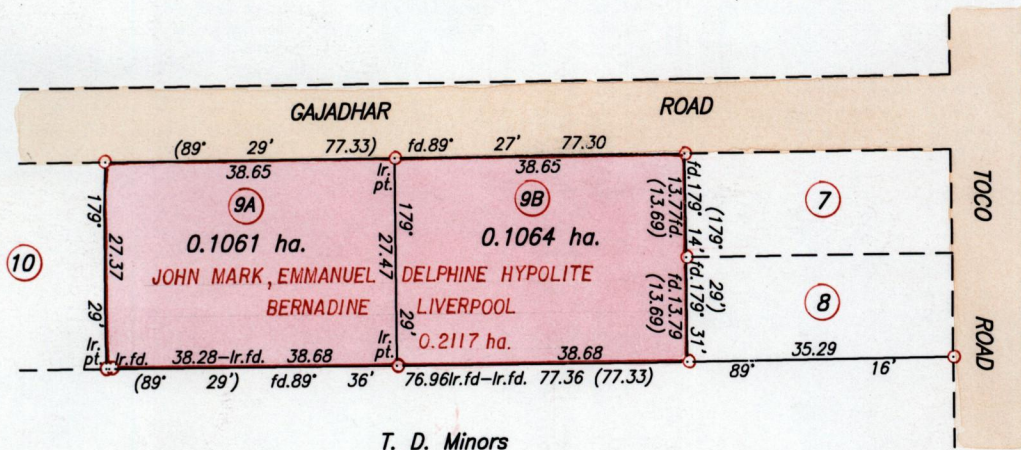



R.P.O. Vol. 95 Fol. 601
C.T. Vol. 1578 Fol. 263

Cadastral Sheet C.5.M. $\frac{7A \& D}{3/c}$
Ward of Toco
County of St. David




T. D. Minors
then
Audrey Jeffers

Approved *[Signature]*
Director of Surveys 2003.4.2

SCALE 1/1000
Distances are in metres

○ Denotes Iron found except otherwise stated
Bearings are based on solar observations
Plan of 2 Parcels of land coloured pink in the Ward of Toco
Containing together zero point two one two five hectares
Surveyed by me, with due authority in April 1992
In accordance with regulation 25(1) of the Land Surveyors' Regulations 1998,
I certify that this plan is correct.



Checked by *[Signature]*
Entered on Trinidad & Tobago Land Surveyor. 29/4/2002

Original Survey Plan EK 193

24 JUN 2002
Lands and
Surveys
Division