

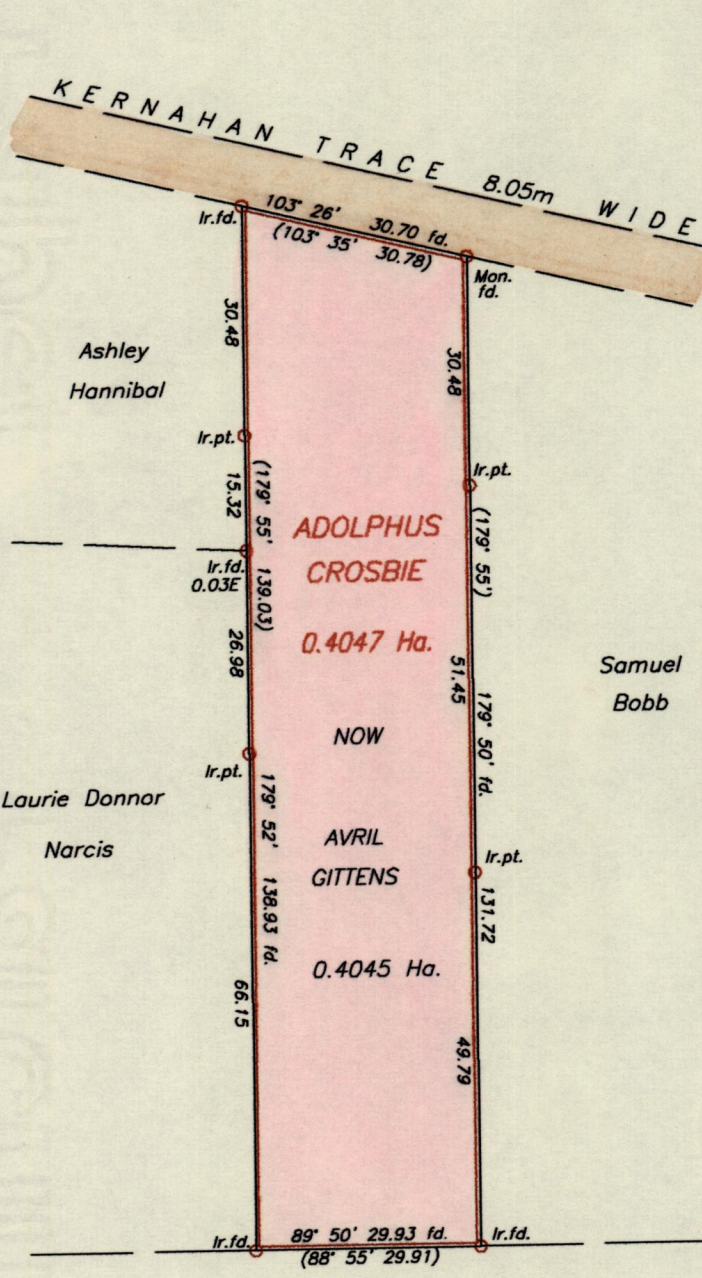


R.P.O. Vol. 960 Fol. 17

C.T. Vol. Fol.

Cadastral Sheet <sup>34B</sup> 1/b (D.4.1.)  
Ward of Cunupia  
County of Caroni



REFERENCES

- Bk. 1200 Fol. 71
- Bk. 824 Fol. 60 (Orig. Survey)


SCALE 1:1000

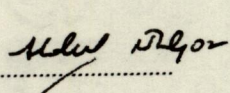
Distances are in METRES

Bearings are Cassini Grid based on Solar observations

PLAN of a Parcel of land coloured pink in the Ward of Cunupia  
Containing zero point four zero four five hectares  
Surveyed by me, with due authority, in October 2001


In accordance with Rule 25 (1) of the Land Surveyors' Regulations 1998,  
I certify that this Plan is correct.

Approved   
Director of Surveys  
30.10.2001

Checked by  ..... T.T.L.S.

Entered on ..... Trinidad & Tobago Land Surveyor 11<sup>th</sup> October 2001





ADOLPHUS  
CROSBIE  
-D. 4247 H.R.

12 OCT 2001  
Lands and  
Surveys  
Division