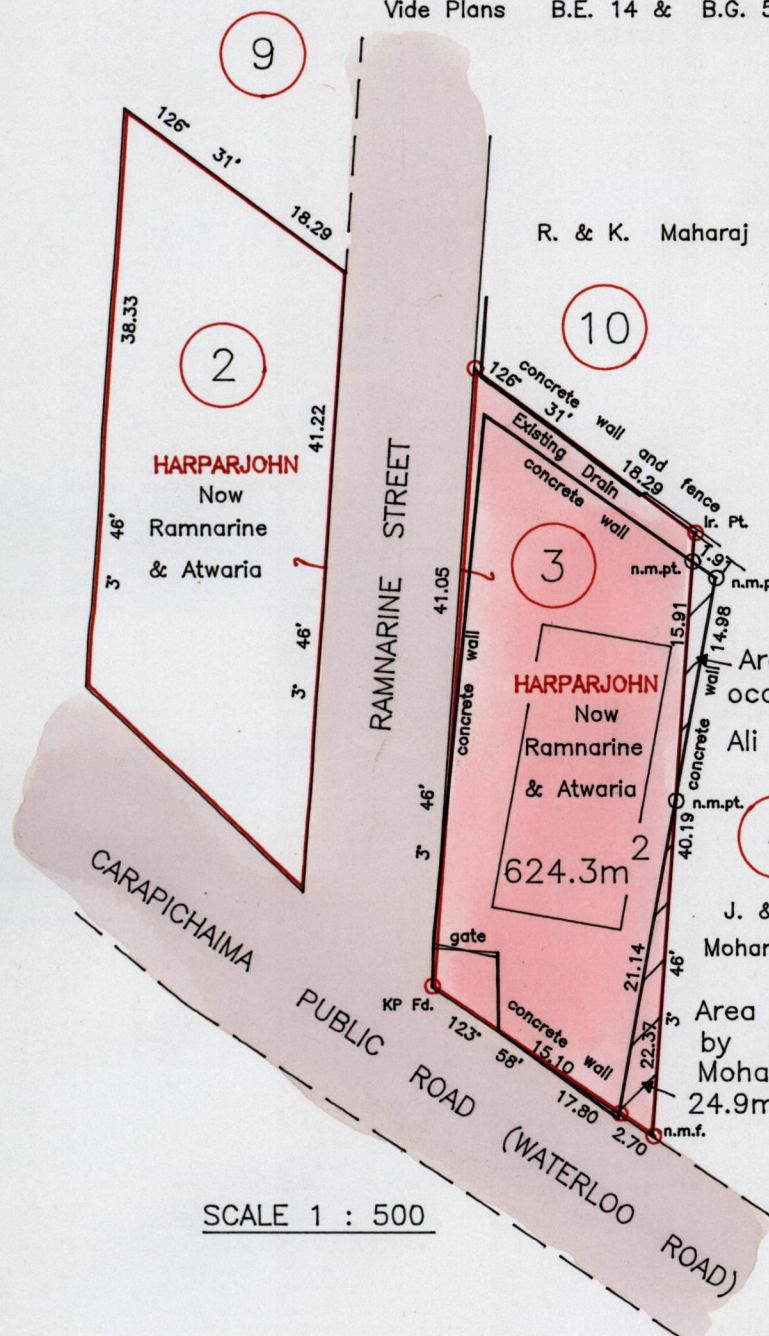
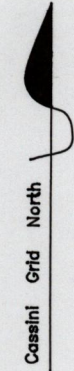

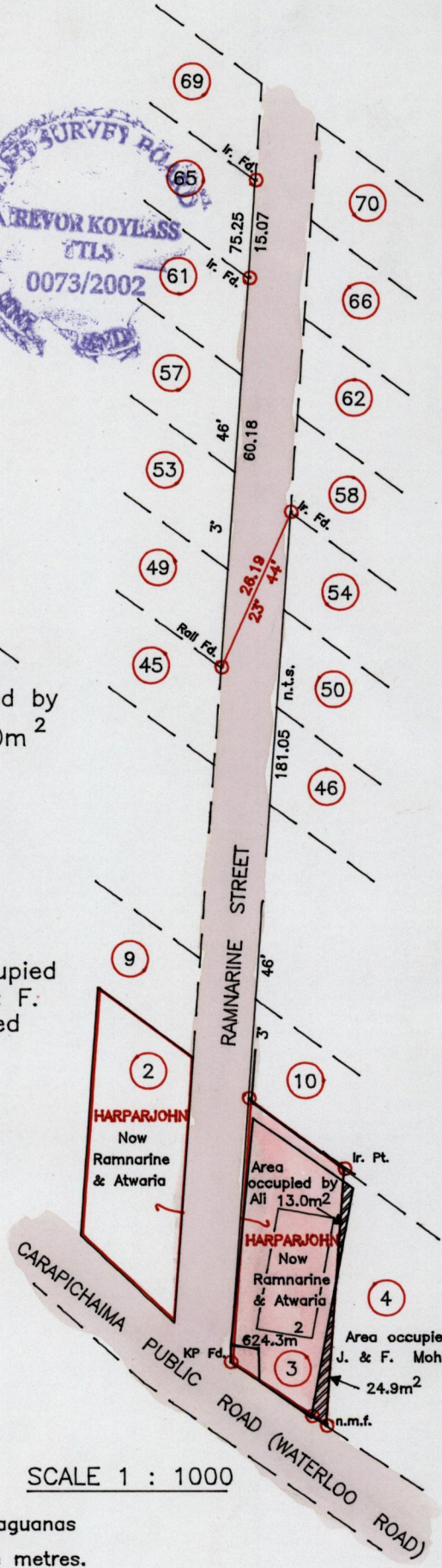


BANK VILLAGE

Vide Plans B.E. 14 & B.G. 51



SCALE 1 : 500



SCALE 1 : 1000

Approved: *[Signature]*
Director of Surveys 2003-3-20

⊙ Denotes Nail Put, unless otherwise stated.
Distances are in metres
Bearings are Cassini Grid based on Solar Observations.
PLAN of a Parcel of land coloured pink in the Ward of Chaguanas
Containing Six Hundred and Twenty Four point Three square metres.
Survey by me, with due authority in November 2001.
In accordance with Regulation 25 (1) of the Land Surveyors' Regulations 1998,
I certify that this plan is correct.

Checked by: *[Signature]*
Entered on:
Trinidad and Tobago Land Surveyor

30th October 2002