

1271

249

R.P.O. Vol. 100 Fol. 591

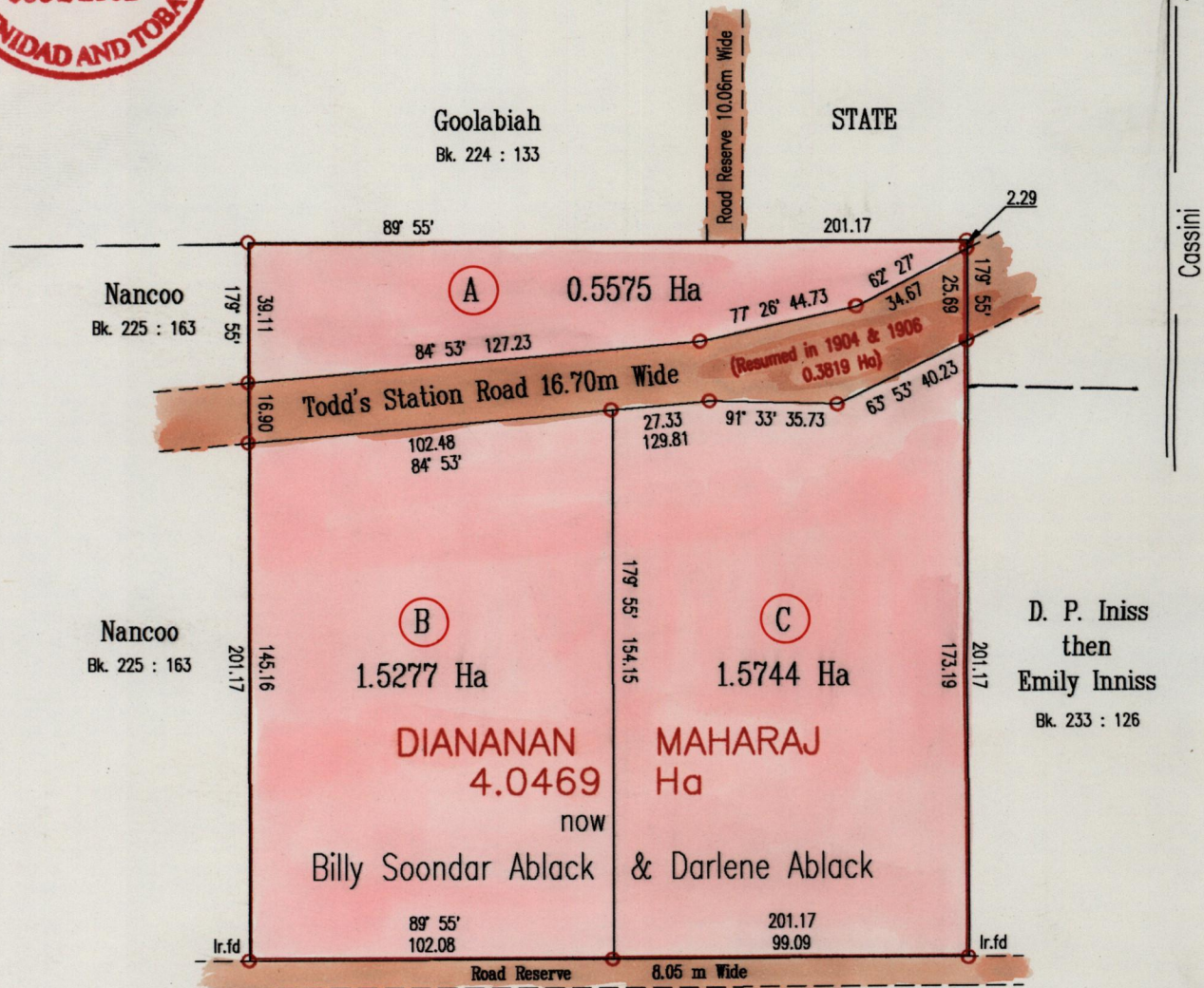
C.T. Vol. 2326 Fol. 553

U.P.R.N. No.

Cadastral Sheet  $\frac{34E}{2/c}$ , D. 9. N

Borough of Chaguanas

County of Caroni



Approved

*[Signature]*  
 Director of Surveys  
 2003.2.5

Vide
Bk. 222 : 93 (Original)
Bk. 1109 : 174
Plan B.E.33
Plan K.L.6, S.O. 1108/1905

To obtain Compass Bearings Add 5 Minutes  
 Bearings are Cassini Grid based on Solar Obs.

○ Denotes Iron Put unless otherwise stated

Plan of 3 Parcels of land coloured pink in the Borough of Chaguanas  
 Containing together three point six five nine six hectares  
 Surveyed by me, with due authority, in October 1999

In accordance with Regulation 25(1) of the Land Surveyors' Regulations 1998, I certify that this plan is correct.

Checked by *M.M.* 09/12/02

*Hakeeb Nandalal*


Entered on .....

Trinidad & Tobago Land Surveyor ..... 05/12 2002

SCALE 1:2000  
 Distances are in Metres



192 001 56 25  
192 001 56 25



(Surveyed in 1904 & 1908)  
0.2019 Ha


DIANANNI MAHARAJ  
4.0469 Ha

16 DEC 2002  
Lands and  
Surveys  
Division









*Faint handwritten text, possibly a name or address, including the word "EMIT" and some illegible characters.*

*Faint handwritten number "500".*

*Vertical series of small black dots on the right edge of the page.*