

1271

2483

Cadastral Sheet 23 F, D. 3. E
4/b

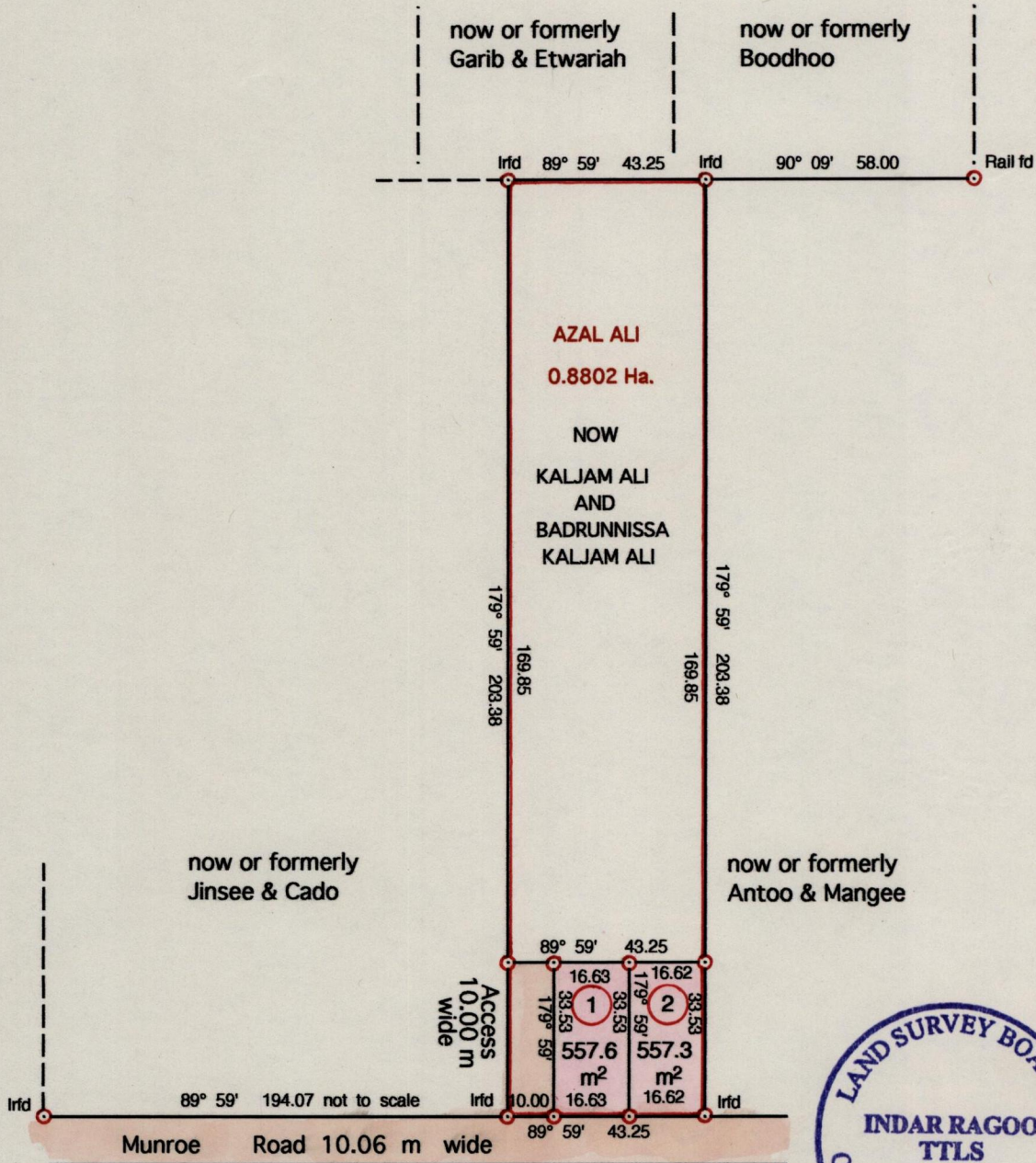
Ward of Cunupia

County of Caroni

R.P.O Vol. 815 Fol. 269

C.T. Vol. 3733 Fol. 197

G.N.



Cassini



Approved *[Signature]*
 Director of Surveys 2003.2.5

BK.1233 FOL.168

○ Denotes Iron Put unless otherwise stated

SCALE 1 : 1500

Bearings are Cassini Grid based on Solar Obs.

Distances are in metres

PLAN of two (2) Parcels of land in the Ward of Cunupia

Containing one thousand one hundred and fourteen point nine square metres

Surveyed by me, with due authority, in June 2000

In accordance with Reg 25(1) of the Land Surveyors' Regulations 1998, I certify that this plan is correct.



Checked by *[Signature]*

[Signature]

Entered on

Trinidad & Tobago Land Surveyor 23rd March 2001

23 APR 2001
Lands and
Surveys
Division



LVA JASA
BH 5088.0

1551

8375